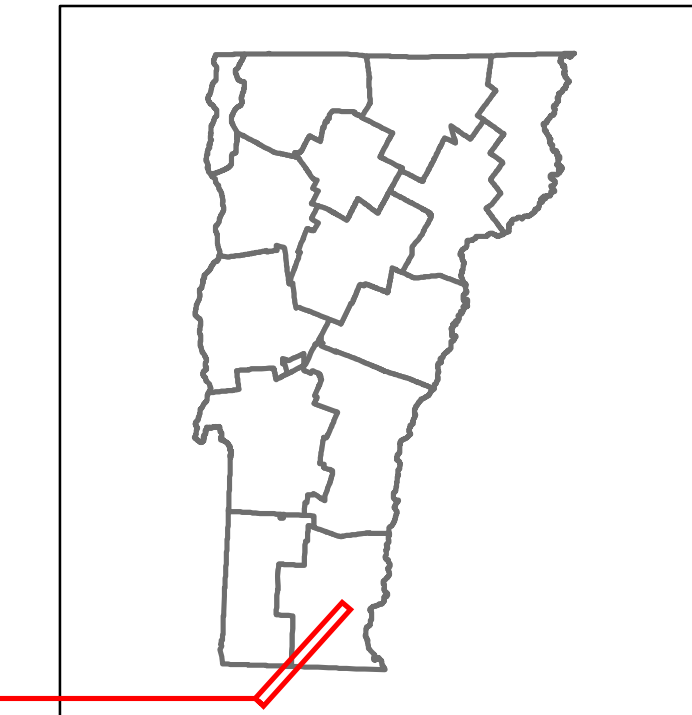
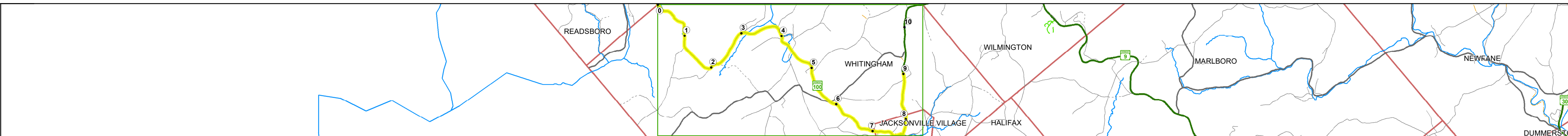


DISTRICT	TOWN	ROUTE
1	WHITINGHAM	VT-100



**Base Map**

1 in = 1.4 miles



**Stick Diagram**

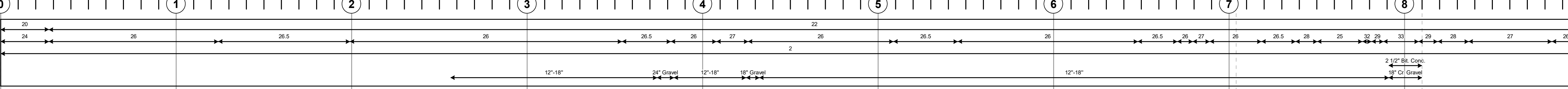
- Town Center
- Intersecting State Routes (excl. ramps/approaches)
- Other Intersecting Highways, Ramps, Approaches
- Railroad Crossings
- Primary Structures
- Secondary Structures
- Divided State Highway
- State Highway
- Divided Town Highway
- Town Highway
- Streams (Hydraulic Structure)
- Town Boundary
- Village/IC Boundaries
- District Boundaries
- State/Town Highway Change
- Divided Highway Limits
- Ghost Section Boundary
- Federal Urban Area Limits

Scale: 1 INCH = 2,000 FEET



**Road Widths**


Travellane  
Roadway  
Lane Count  
Base  
Subbase



**Curves**




**Grades**



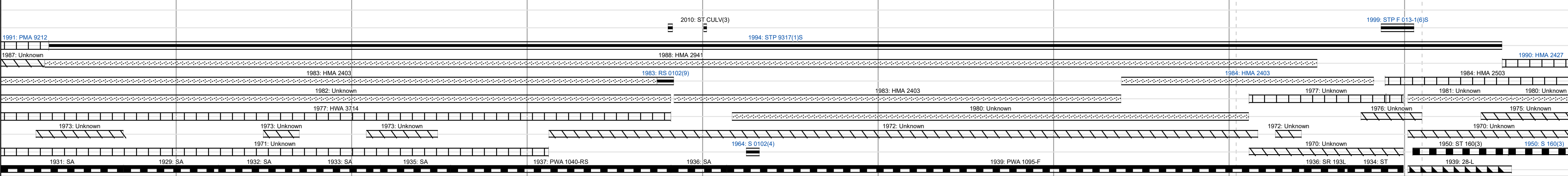
**Guardrails**




**Rumblestrips**



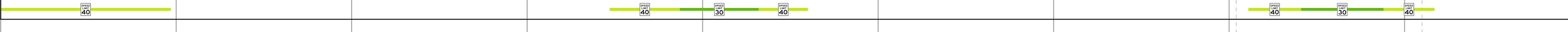
**Historic Projects**



**Maintenance Garage**




**Speed Zone**




**Functional Class**




**National Highway System**




**Limited Access Highway**




**Customer Service Level**




**Traffic Counters**



**AADT**



**Crash Locations**



**STRUCTURE DESCRIPTIONS**

<p><b>Bridge 26:</b> Culvert - 1925 Structure No. 300102002613211 Length: 8' Width: 23.0' Under Clearance: 6.0' Facility Carried: VT100 Structure Type: CONCRETE RIGID FRAME Features Intersected: BROOK Surface: Bituminous Maintenance: State</p>	<p><b>Bridge 37:</b> Culvert - 1931 Structure No. 300102003713211 Length: 12' Width: 22.2' Under Clearance: 5.0' Facility Carried: VT100 Structure Type: RC BOX Features Intersected: BROOK Maintenance: State</p>
<p><b>Bridge 28:</b> Culvert - 1937 Structure No. 300102002813211 Length: 8' Width: 23.0' Under Clearance: 6.0' Facility Carried: VT100 Structure Type: RC BOX Features Intersected: BROOK Maintenance: State</p>	<p><b>Bridge 38:</b> Culvert - 1939 Structure No. 300102003813211 Length: 10' Width: 32.8' Under Clearance: 6.0' Facility Carried: VT100 Structure Type: RC BOX Features Intersected: BROOK Maintenance: State</p>
<p><b>Bridge 29:</b> Culvert - 2006 Structure No. 300102002913211 Length: 10' Width: 32.8' Under Clearance: 10.0' Facility Carried: VT100 Structure Type: SEGMENTAL RC BOX Features Intersected: SADAWGA BROOK Maintenance: State</p>	<p><b>Bridge 40:</b> Frame - 1998 Structure No. 300013004013211 Length: 23' Width: 32.8' Under Clearance: 5.33' Facility Carried: VT100 Structure Type: CONCRETE RIGID FRAME Features Intersected: BROOK Surface: Bituminous Maintenance: State</p>
<p><b>Bridge 30:</b> Culvert - 2005 Structure No. 200013003013212 Length: 22' Width: 24.0' Under Clearance: 8.0' Facility Carried: VT 0100 ML Structure Type: SEGMENTAL RC BOX Features Intersected: SADAWGA BROOK Maintenance/Ownership: State</p>	<p><b>Bridge 43:</b> Culvert - 1950 Structure No. 300013004313211 Length: 12' Width: 24.0' Under Clearance: 5.0' Facility Carried: VT100 Structure Type: CGMPA Features Intersected: BROOK Maintenance: State</p>
<p><b>Bridge 31:</b> Slab - 1964 Structure No. 300102003113211 Length: 21' Width: 24.0' Under Clearance: 8.0' Facility Carried: VT100 Structure Type: CONCRETE SLAB Features Intersected: OUTLET SADAWGA POND Surface: Bituminous Maintenance: State</p>	<p><b>Bridge 32:</b> Culvert - 1939 Structure No. 300102003213211 Length: 10' Width: 24.0' Under Clearance: 5.0' Facility Carried: VT100 Structure Type: RC BOX Features Intersected: BROOK Maintenance: State</p>
<p><b>Bridge 33:</b> Culvert - 1938 Structure No. 300102003313211 Length: 12' Width: 24.0' Under Clearance: 5.0' Facility Carried: VT100 Structure Type: RC BOX Features Intersected: BROOK Maintenance: State</p>	<p><b>Bridge 34:</b> Culvert - 1939 Structure No. 300102003413211 Length: 12' Width: 24.0' Under Clearance: 5.0' Facility Carried: VT100 Structure Type: RC BOX Features Intersected: BROOK Maintenance: State</p>
<p><b>Bridge 35:</b> Culvert - 1939 Structure No. 300102003513211 Length: 12' Width: 24.0' Under Clearance: 4.5' Facility Carried: VT100 Structure Type: RC BOX Features Intersected: BROOK Maintenance: State</p>	<p><b>Bridge 36:</b> Culvert - 1939 Structure No. 300102003613211 Length: 8' Width: 24.0' Under Clearance: 5.0' Facility Carried: VT100 Structure Type: RC BOX Features Intersected: BROOK Maintenance: State</p>

<p><b>Historic Projects</b></p> <ul style="list-style-type: none"> <li>Unknown</li> <li>Retreatment</li> <li>Resurface</li> <li>Bituminous Mix</li> <li>Skinny Mix</li> <li>Bituminous Seal</li> </ul>	<p><b>Functional Class</b></p> <ul style="list-style-type: none"> <li>1 - Interstate System</li> <li>2 - Other Freeways and Expressways</li> <li>3 - Principal Arterial</li> <li>4 - Minor Arterial</li> <li>5 - Major Collector</li> <li>6 - Minor Collector</li> </ul>	<p><b>Curves</b></p> <ul style="list-style-type: none"> <li>Left (clockwise)</li> <li>Right</li> </ul>	<p><b>Grades</b></p> <ul style="list-style-type: none"> <li>Special grade up</li> <li>Special grade down</li> </ul>	<p><b>Traffic Counters</b></p> <ul style="list-style-type: none"> <li>Continuous (CTC)</li> <li>Weigh-In-Motion (WIM)</li> <li>Short-Term, Scheduled</li> <li>Short-Term, Unscheduled</li> </ul>	<p><b>Crash Locations</b></p> <p>Legend</p> <p>High Crash Locations (HCL's) Sections (&amp; Intersections)</p> <ul style="list-style-type: none"> <li>HCL No. 1 - 100 (1 - 10)</li> <li>HCL No. 201 - 300 (21 - 30)</li> <li>HCL No. 301 - 400 (31 - 40)</li> <li>HCL No. 401 - 800 (41 - 113)</li> </ul>	<p><b>Mileage by Functional Class By Sheet</b></p> <p>013-1 4 - Minor Arterial 1.362</p> <p>0102 5 - Major Collector 7.638</p>	<p><b>Mileage by Town By Sheet</b></p> <p>WHITINGHAM - v100-1321 9.0 of 10.73</p>	<p><b>DISTRICT</b></p> <p>1</p>	<p><b>TOWN</b></p> <p>WHITINGHAM</p>	<p><b>Date:</b> 11/17/21</p>	<p><b>ROUTE</b></p> <p>VT-100</p> <p>ETE mileage: 13.79 to 22.79</p>
<p>Indicated plans available - <a href="http://vtransmap01.ad.state.vt.us/rp/dpr/DWebstore/">http://vtransmap01.ad.state.vt.us/rp/dpr/DWebstore/</a></p>						<p>Page Total Mileage: 9.000 mi</p>	<p>Page Total Mileage: 9.0 mi</p>	<p><b>1 of 2</b></p> <p>TWN mileage: 0.0 to 9.0</p>			