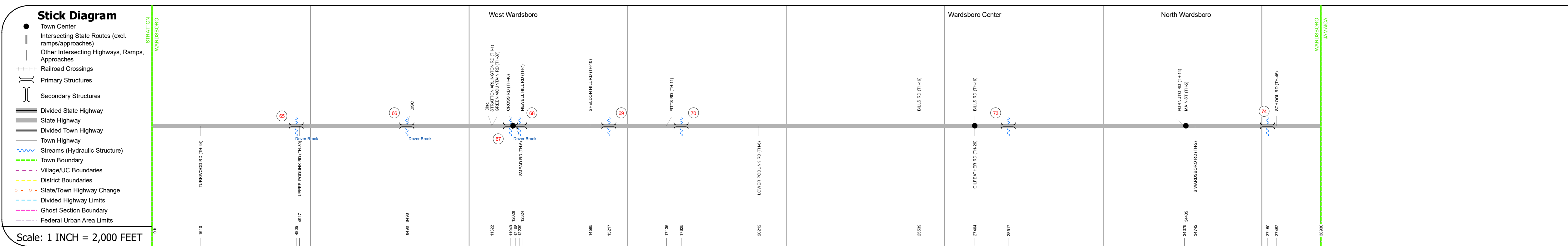
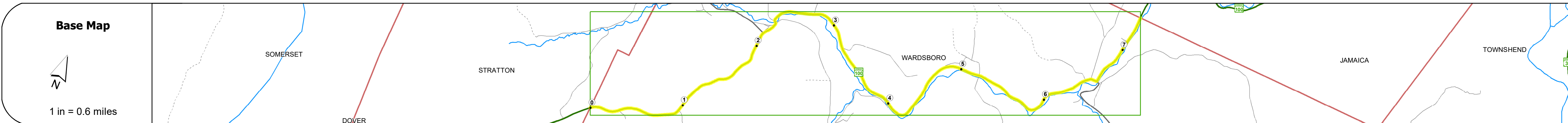
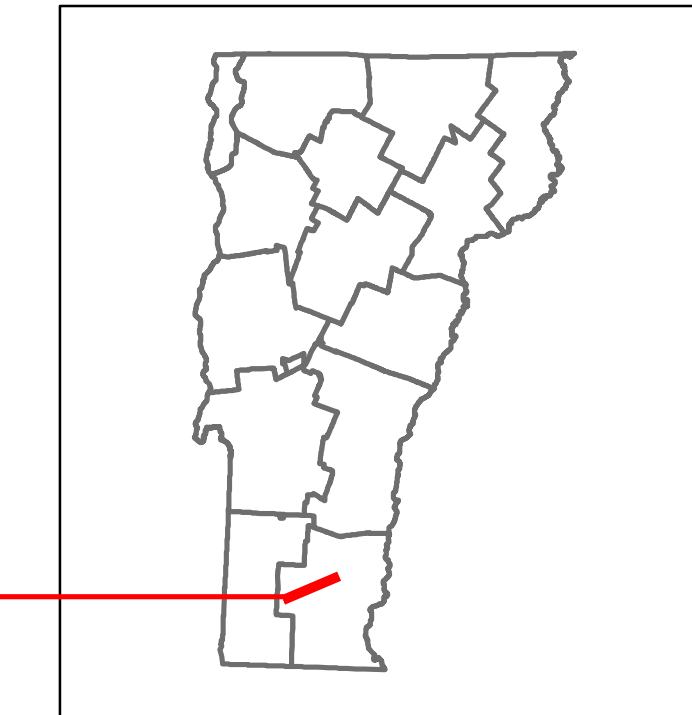


DISTRICT	TOWN	ROUTE
2	WARDSBORO	VT-100



Road Widths	Travellane	24	26	24	22	26	27	25	24	26	27	25	26	25	26	25									
Curves	0.9	7.3	4	5	12	4	10	12	8	16	10	8	45	5	7	6	15	5	5	5	4	6	4		
Grades	-3.7	-11.0	-7.0	-6.4	-7.5	-10.5	-6.7																		
Guardrails																									
Historic Projects						2015 BRP 013-1(15)					2015 BRP 013-1(21)														
Maintenance Garage																									
Speed Zone							30																		
Functional Class																									
National Highway System																									
Limited Access Highway																									
Customer Service Level																									
Traffic Counters																									
AAADT	2020																								
	2019																								
	2018																								
	2017																								
	2016																								
Crash Locations	(Incomplete) 2021																								
	2020																								
	2019																								
	2018																								
	2017																								

STRUCTURE DESCRIPTIONS

Bridge 65:
Culvert - 1919
Structure No. 300013006513191
Length: 16'
Under Clearance: 7.0'
Facility Carried: VT100
Structure Type: RC BOX
Features Intersected: DOVER BROOK
Maintenance: State

Bridge 66:
Culvert - 1919
Structure No. 300013006613191
Length: 15'
Under Clearance: 8.0'
Facility Carried: VT100
Structure Type: RC BOX
Features Intersected: DOVER BROOK
Maintenance: State

Bridge 67:
Culvert - 1919
Structure No. 300013006713191
Length: 15'
Under Clearance: 7.0'
Facility Carried: VT100
Structure Type: RC BOX
Features Intersected: DOVER BROOK
Maintenance: State

Bridge 68:
Stringer/multi-beam or girder - 2016
Structure No. 200013006813192
Length: 70'
Width: 28.0'
Facility Carried: VT 00100 ML
Structure Type: WELDED PLATE GIRDER
Features Intersected: WARDBORO BROOK
Maintenance/Ownership: State

Bridge 69:
Culvert - 1958
Structure No. 300013006913191
Length: 6'
Under Clearance: 6.0'
Facility Carried: VT100
Structure Type: ACCUMPP
Features Intersected: BROOK
Maintenance: State

Bridge 70:
Culvert - 2014
Structure No. 300013007013191
Length: 14'
Under Clearance: 6.0'
Facility Carried: VT100
Structure Type: SEGMENTAL RC BOX
Features Intersected: BROOK
Maintenance: State

Bridge 73:
Culvert - 2014
Structure No. 300013007313191
Length: 14'
Under Clearance: 6.0'
Facility Carried: VT100
Structure Type: SEGMENTAL RC BOX
Features Intersected: BROOK
Maintenance: State

Bridge 74:
Culvert - 1919
Structure No. 300013007413191
Length: 12'
Under Clearance: 6.0'
Facility Carried: VT100
Structure Type: RC BOX
Features Intersected: BROOK
Maintenance: State

Historic Projects <ul style="list-style-type: none"> Unknown Retreatment Resurface Bituminous Mix Skinny Mix Bituminous Seal 	Functional Class <ul style="list-style-type: none"> 1 - Interstate System 2 - Other Freeways and Expressways 3 - Principal Arterial 4 - Minor Arterial 5 - Major Collector 6 - Minor Collector 	Curves <ul style="list-style-type: none"> Left (degrees) Right 	Grades <ul style="list-style-type: none"> Up Down 	Traffic Counters <ul style="list-style-type: none"> Continuous (CTC) Weigh-In-Motion (WIM) Short-Term, Scheduled Short-Term, Unscheduled 	Crash Locations <ul style="list-style-type: none"> High Crash Locations (HCL's) Sections (& Intersections) 	Mileage by Functional Class By Sheet 013-1 4 - Minor Arterial 7.373	Mileage by Town By Sheet WARDBORO - V100-1319 7.373 of 7.373	DISTRICT 2	TOWN WARDBORO	Date: 11/17/21	ROUTE VT-100 ETE mileage: 38.706 to 46.079
Legend Indicated plans available - http://vtransmap01.ad.state.vt.us/rp/dpr/DIwebstore/						Page Total Mileage: 7.373 mi	Page Total Mileage: 7.373 mi	1 of 1 TWN mileage: 0.0 to 7.373			