

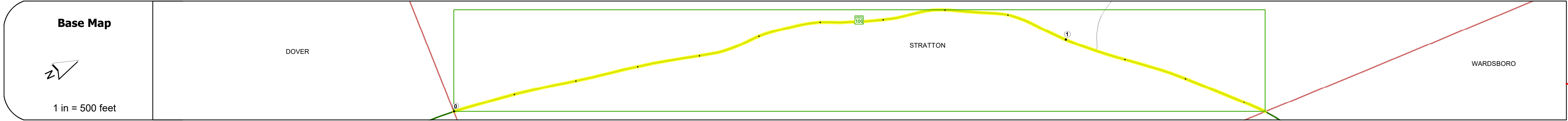
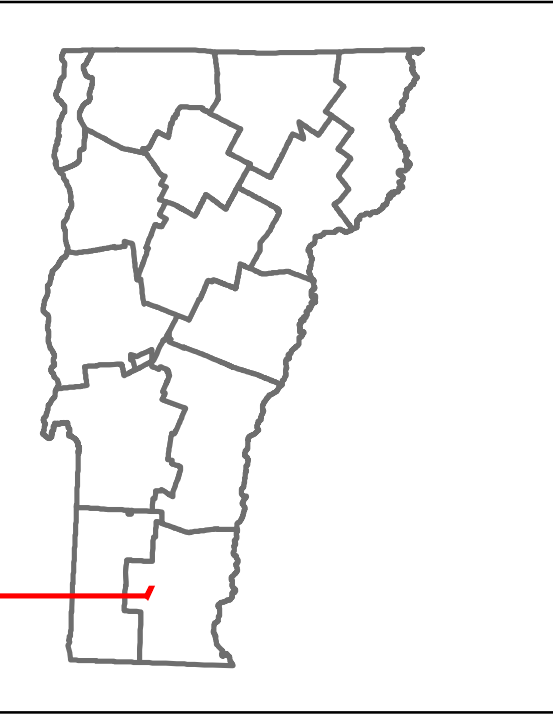


Route Log and Progress Chart

DRAFT

Please Note: Errors and Omissions May Exist.
Contact the VTrans Mapping Section with questions or concerns.

| DISTRICT | TOWN | ROUTE |
|----------|----------|--------|
| 1 | STRATTON | VT-100 |



STRUCTURE DESCRIPTIONS

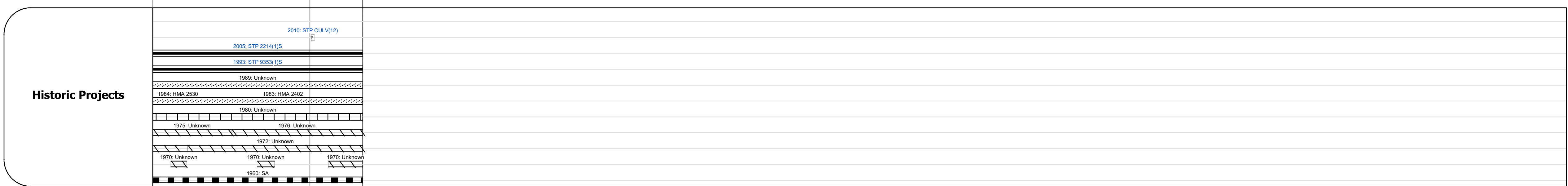
| Road Widths | Travellane | Roadway | Lane Count | Base | Subbase |
|-------------|------------|---------|------------|------|---------|
| | 25 | 27 | 2 | | |
| | 22 | 28 | 2 | | |
| | 30 | | | | |

| Curves | 4.7 | 5.8 | 7 | 6.1 | 9.2 |
|--------|-----|-----|---|-----|-----|
|--------|-----|-----|---|-----|-----|

| Grades | | | | | |
|--------|--|--|--|--|--|
|--------|--|--|--|--|--|

| Guardrails | | | | | |
|------------|--|--|--|--|--|
|------------|--|--|--|--|--|

| Rumblestrips | | | | | |
|--------------|--|--|--|--|--|
|--------------|--|--|--|--|--|



| Maintenance Garage | District 1 - DMF Maintenance Wilmington Garage |
|--------------------|--|
|--------------------|--|

| Speed Zone | |
|------------|--|
|------------|--|

| Functional Class | 4 |
|------------------|---|
|------------------|---|

| National Highway System | |
|-------------------------|--|
|-------------------------|--|

| Limited Access Highway | |
|------------------------|--|
|------------------------|--|

| Customer Service Level | Regional Corridor |
|------------------------|-------------------|
|------------------------|-------------------|

| Traffic Counters | |
|------------------|--|
|------------------|--|

| AADT | 2020 | 936 |
|------|------|------|
| | 2019 | 1105 |
| | 2018 | 1200 |
| | 2017 | 1200 |
| | 2016 | 1300 |

| Crash Locations | (Incomplete) 2021 | 2020 | 2019 | 2018 | 2017 |
|-----------------|-------------------|------|------|------|------|
| | | | | | |

| | | | | | | | | | | | | |
|--|--|---|--|--|---|--|--|--|----------------------|-------------------------|-----------------------|---|
| Historic Projects Unknown, Bituminous Concrete, Retreatment, Resurface, Bituminous Mix, Bituminous Seal, Surface Treated Gravel, Plant Mix, Reclaimed Base and Bituminous Concrete | Functional Class 1- Interstate System, 2- Other Freeways and Expressways, 3- Principal Arterial, 4- Minor Arterial, 5- Major Collector, 6- Minor Collector | Curves Left (degrees), Right (degrees), Grades (percent) grade up, (percent) grade down | Traffic Counters Continuous (CTC), Weigh-In-Motion (WIM), Short-Term, Scheduled (counter ID), Short-Term, Unscheduled (counter ID) | Crash Locations High Crash Locations (HCL's) Sections (& Intersections) HCL No. 1-100 (1-10), 101-200 (11-20), 201-300 (21-30), 301-400 (31-40), 401-800 (41-113) | Mileage by Functional Class By Sheet 013-1 4 - Minor Arterial 1.337 | | Mileage by Town By Sheet STRATTON - V100-1316 1.337 of 1.337 | | DISTRICT 1 | TOWN STRATTON | Date: 11/17/21 | ROUTE VT-100 ETE mileage: 37.369 to 38.706 |
| | | | | | Legend AADT (AADT) | | Page Total Mileage: 1.337 mi | | | | | |