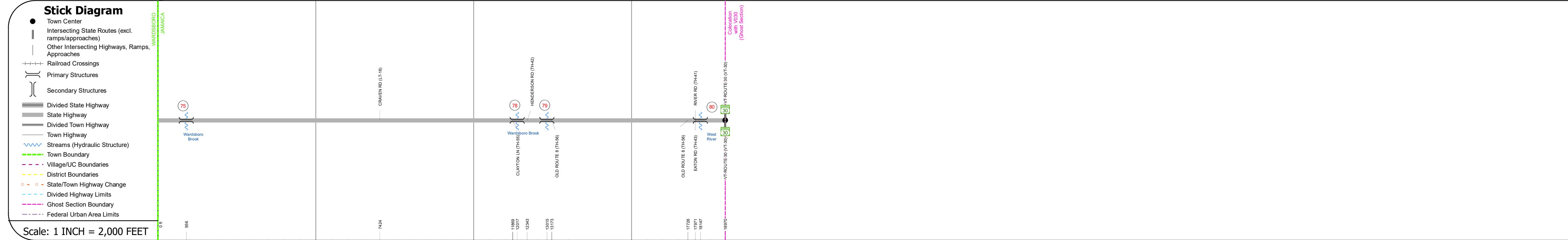
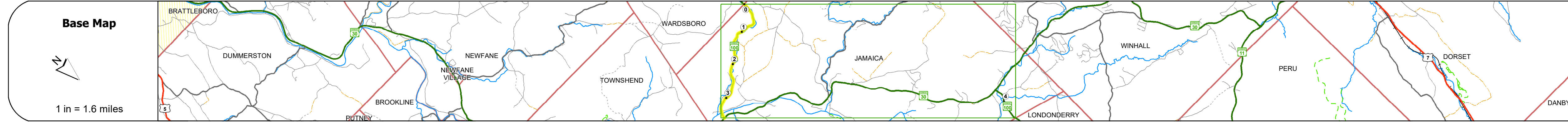
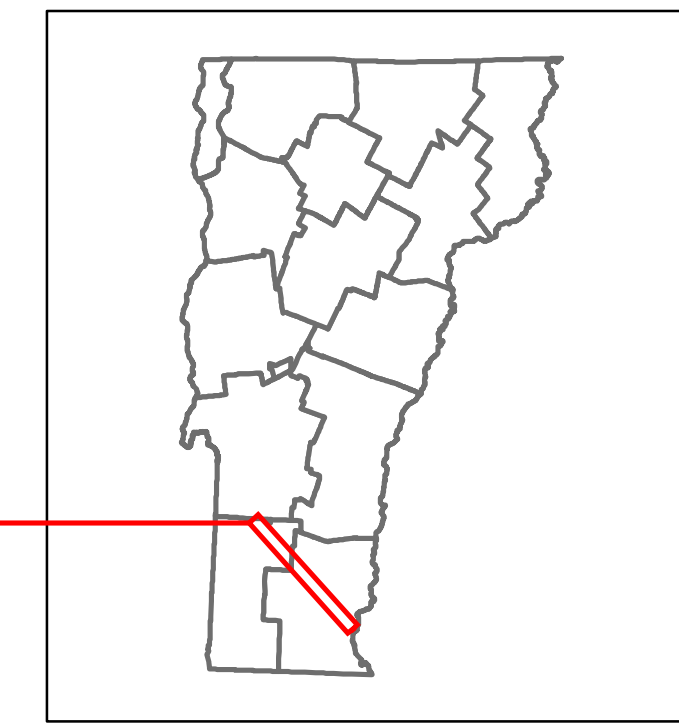

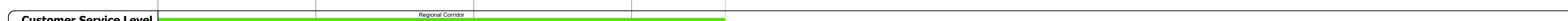












DISTRICT	TOWN	ROUTE
2	JAMAICA	VT-100



STRUCTURE DESCRIPTIONS

- Bridge 75:** Stringer/multi-beam or girder - 1939
Structure No. 200013007513092
Length: 205'
Width: 33.4'
Facility Carried: VT 00100 ML
Structure Type: 3 SP CONT WLD GIRDER
Features Intersected: WARDSBORO BROOK
Surface: Bituminous
Maintenance/Ownership: State
- Bridge 76:** Stringer/multi-beam or girder - 2013
Structure No. 200013007813092
Length: 170'
Width: 29.5'
Facility Carried: VT 00100 ML
Structure Type: 2 SP CONT WLD GIRDER
Features Intersected: WARDSBORO BROOK
Maintenance/Ownership: State
- Bridge 79:** Culvert - 1947
Structure No. 300013007913091
Length: 8'
Under Clearance: 6.0'
Facility Carried: VT 100
Structure Type: RC BOX
Features Intersected: BROOK
Maintenance: State
- Bridge 80:** Truss - thru - 2006
Structure No. 200013008013092
Length: 267'
Height: 15.0'
Width: 32.4'
Facility Carried: VT 00100 ML
Structure Type: GALV THRU TRUSS
Features Intersected: WEST RIVER
Surface: Bituminous
Maintenance/Ownership: State



Year	ADT
2020	936
2019	1105
2018	1300
2017	1300
2016	1200



Historic Projects <ul style="list-style-type: none"> Unknown Retreatment Resurface Bituminous Mix Skinny Mix Bituminous Seal 	Functional Class <ul style="list-style-type: none"> 1 - Interstate System 2 - Other Freeways and Expressways 3 - Principal Arterial 4 - Minor Arterial 5 - Major Collector 6 - Minor Collector 	Curves <ul style="list-style-type: none"> Left Right 	Grades <ul style="list-style-type: none"> grade up grade down 	Traffic Counters <ul style="list-style-type: none"> Continuous (CTC) Weight-In-Motion (WIM) Short-Term, Scheduled Short-Term, Unscheduled 	Crash Locations <ul style="list-style-type: none"> High Crash Locations (HCL's) Sections (& Intersections) 	Mileage by Functional Class By Sheet 013-2 4 - Minor Arterial -2.729 013-1 4 - Minor Arterial 3.593	Mileage by Town By Sheet JAMAICA - v100-1309 3.593 of 4.556 Ghost Section - (VT-30, MM 0.679 to 8.815)	DISTRICT 2	TOWN JAMAICA	Date: 11/17/21	ROUTE VT-100 ETE mileage: 46.079 to 49.672
Legend HCL No. 1 - 100 (1 - 10) 201 - 300 (21 - 30) 101 - 200 (11 - 20) 401 - 800 (41 - 113)						Page Total Mileage: 3.593 mi		Page Total Mileage: 3.593 mi		1 of 2 TWN mileage: 0.0 to 3.593	