

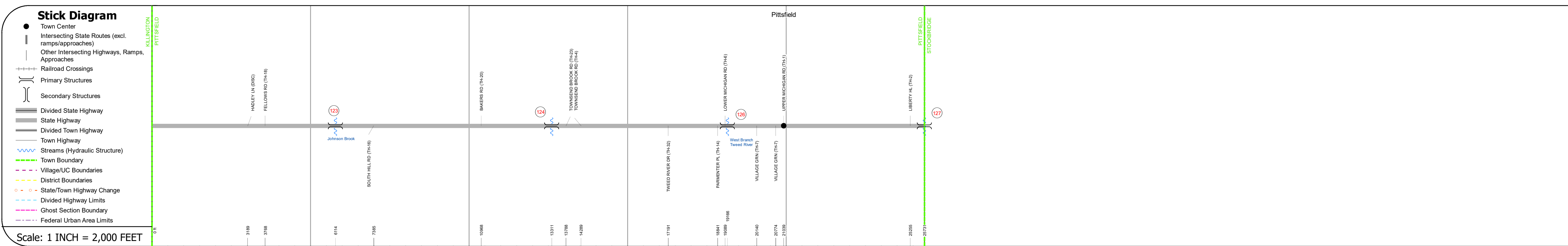
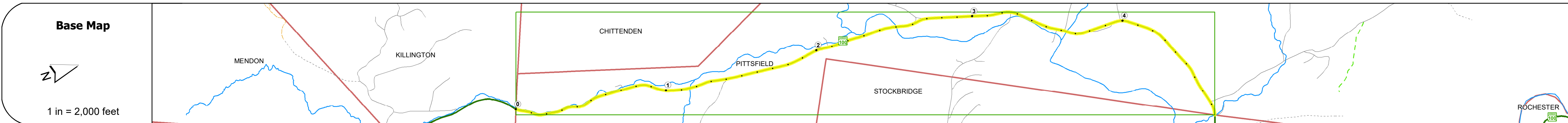
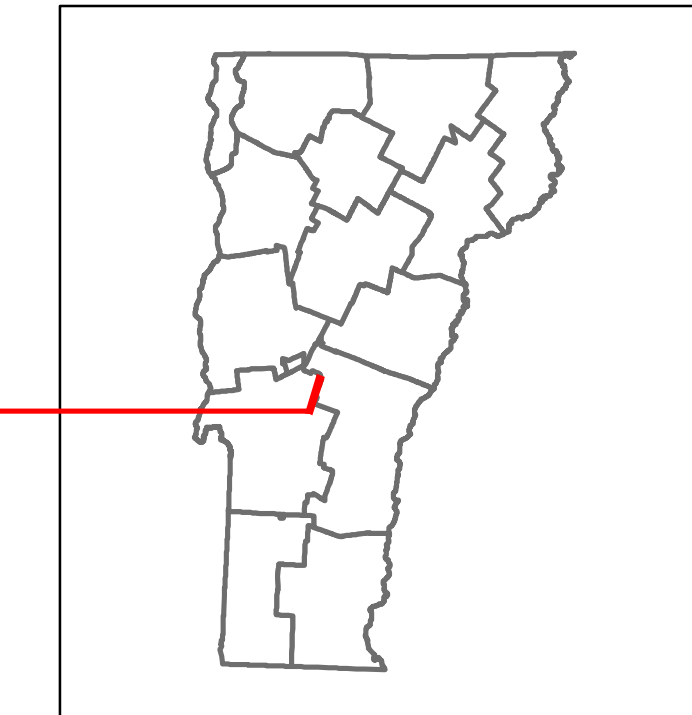


# Route Log and Progress Chart

**DRAFT**

Please Note: Errors and Omissions May Exist.  
Contact the VTrans Mapping Section with questions or concerns.

DISTRICT	TOWN	ROUTE
3	PITTSFIELD	VT-100



## STRUCTURE DESCRIPTIONS

- Bridge 123:**  
Culvert - 1960  
Structure No. 300022012311151  
Length: 14'  
Under Clearance: 9.0'  
Facility Carried: VT100  
Structure Type: CGMPPA  
Features Intersected: TWEED RIVER  
Maintenance: State
- Bridge 124:**  
Tee Beam - 2014  
Structure No. 200022012411152  
Length: 81'  
Width: 32.0'  
Facility Carried: VT 00100 ML  
Structure Type: PRESTRESS NEXT BEAM  
Features Intersected: TWEED RIVER  
Surface: Bituminous  
Maintenance/Ownership: State
- Bridge 126:**  
Stringer/multi-beam or girder - 2019  
Structure No. 200022012611152  
Length: 71'  
Width: 30.0'  
Facility Carried: VT 00100 ML  
Structure Type: GALV WELDED GIRDER  
Features Intersected: WEST BRANCH TWEED RIVER  
Maintenance/Ownership: State
- Bridge 127:**  
Culvert - 2011  
Structure No. 200022012711152  
Length: 29'  
Facility Carried: VT 00100 ML  
Structure Type: PRECAST RIGID FRAME  
Features Intersected: GUERNSEY BROOK  
Maintenance/Ownership: State

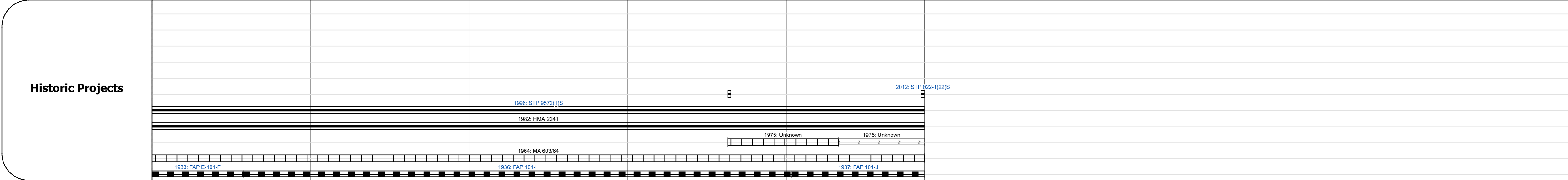
Road Widths	Travellane	Roadway	Lane Count	Base	Subbase
	26	28	30	26	27

Curves	10	16	8	10	6	8	5	4	3	4	5	4	7	8	4	6	5	7	10	4	6	6
--------	----	----	---	----	---	---	---	---	---	---	---	---	---	---	---	---	---	---	----	---	---	---

Grades	+7.9																						-3.0
--------	------	--	--	--	--	--	--	--	--	--	--	--	--	--	--	--	--	--	--	--	--	--	------

Guardrails	None																					
------------	------	--	--	--	--	--	--	--	--	--	--	--	--	--	--	--	--	--	--	--	--	--

Rumblestrips	None																					
--------------	------	--	--	--	--	--	--	--	--	--	--	--	--	--	--	--	--	--	--	--	--	--



Maintenance Garage	District 3 - DMF Maintenance Mendon Garage																					
--------------------	--	--	--	--	--	--	--	--	--	--	--	--	--	--	--	--	--	--	--	--	--	--

Speed Zone	40, 35, 40																					
------------	------------	--	--	--	--	--	--	--	--	--	--	--	--	--	--	--	--	--	--	--	--	--

Functional Class	4																					
------------------	---	--	--	--	--	--	--	--	--	--	--	--	--	--	--	--	--	--	--	--	--	--

National Highway System	None																					
-------------------------	------	--	--	--	--	--	--	--	--	--	--	--	--	--	--	--	--	--	--	--	--	--

Limited Access Highway	None																					
------------------------	------	--	--	--	--	--	--	--	--	--	--	--	--	--	--	--	--	--	--	--	--	--

Customer Service Level	Regional Corridor																					
------------------------	-------------------	--	--	--	--	--	--	--	--	--	--	--	--	--	--	--	--	--	--	--	--	--

Traffic Counters	R139																					
------------------	------	--	--	--	--	--	--	--	--	--	--	--	--	--	--	--	--	--	--	--	--	--

ADT	2020	2019	2018	2017	2016
	2704	3193	3200	3300	3300
					3800
					3700
					3500

Crash Locations	(Incomplete) 2021	2020	2019	2018	2017

<b>Historic Projects</b> <ul style="list-style-type: none"> <li>Unknown</li> <li>Retreatment</li> <li>Resurface</li> <li>Bituminous Mix</li> <li>Skinny Mix</li> <li>Bituminous Seal</li> </ul>	<b>Functional Class</b> <ul style="list-style-type: none"> <li>1 - Interstate System</li> <li>2 - Other Freeways and Expressways</li> <li>3 - Principal Arterial</li> <li>4 - Minor Arterial</li> <li>5 - Major Collector</li> <li>6 - Minor Collector</li> </ul>	<b>Curves</b> <ul style="list-style-type: none"> <li>Left (degrees)</li> <li>Right (degrees)</li> </ul>	<b>Grades</b> <ul style="list-style-type: none"> <li>grade up (percent)</li> <li>grade down (percent)</li> </ul>	<b>Traffic Counters</b> <ul style="list-style-type: none"> <li>Continuous (CTC)</li> <li>Weigh-In-Motion (WIM)</li> <li>Short-Term, Scheduled</li> <li>Short-Term, Unscheduled</li> </ul>	<b>Crash Locations</b> <ul style="list-style-type: none"> <li>High Crash Locations (HCL's) Sections (&amp; Intersections)</li> <li>HCL No. 1-100 (1-10)</li> <li>101-200 (11-20)</li> <li>201-300 (21-30)</li> <li>301-400 (31-40)</li> <li>401-800 (41-113)</li> </ul>	<b>Mileage by Functional Class By Sheet</b> 022 4 - Minor Arterial 4.873	<b>Mileage by Town By Sheet</b> PITTSFIELD - v100-1115 4.873 of 4.873	<b>DISTRICT</b> 3	<b>TOWN</b> PITTSFIELD	<b>Date:</b> 11/17/21	<b>ROUTE</b> VT-100 ETE mileage: 90.02 to 94.893
<b>Page Total Mileage: 4.873 mi</b>										<b>1 of 1</b> TWN mileage: 0.0 to 4.873	<b>Page Total Mileage: 4.873 mi</b>

For More Information Contact - Vermont Agency of Transportation, Policy, Planning and Intermodal Development Division - Mapping Section, 1 National Life Drive, Montpelier, VT 05633-5001 Telephone: 802-828-2600.