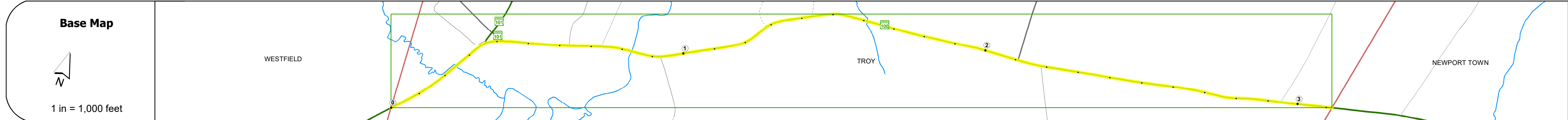
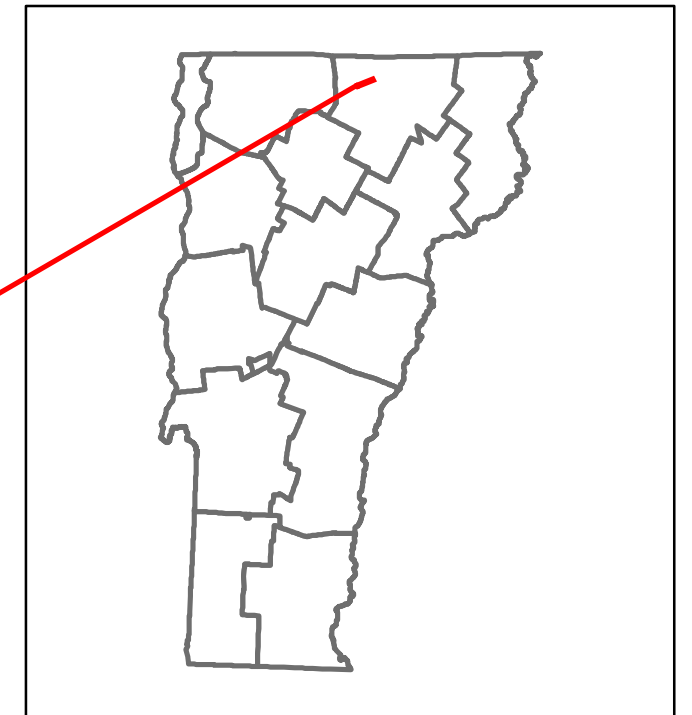


DISTRICT	TOWN	ROUTE
9	TROY	VT-100



STRUCTURE DESCRIPTIONS

Bridge 251:
Slab - 1930
Structure No. 300029025110171
Length: 19'
Width: 30.5'
Under Clearance: 5.0'
Facility Carried: VT 100
Structure Type: CONCRETE SLAB
Features Intersected: COBURN BROOK
Surface: Bituminous
Maintenance: State

Bridge 252:
Tee Beam - 1929
Structure No. 200029025210172
Length: 147'
Width: 27.6'
Facility Carried: VT 00100 ML
Structure Type: 3 SP CONCRETE T-BEAM
Features Intersected: MISSISQUOI RIVER
Surface: Bituminous
Maintenance/Ownership: State

Road Widths	Travellane: 27.5, 28.5, 28, 31, 29, 30, 31, 2
Roadway	
Lane Count	
Base	
Subbase	

Curves	10, 4, 8, 8, 6, 6
---------------	-------------------

Grades	+8.01 +6.7A, +5.5A, -4.1
---------------	--------------------------

Guardrails	11, 4
-------------------	-------

Rumblestrips	
---------------------	--



Maintenance Garage	District 9 - DMF Maintenance Westfield Garage
---------------------------	---

Speed Zone	35
-------------------	----

Functional Class	4
-------------------------	---


National Highway System	
--------------------------------	--

Limited Access Highway	
-------------------------------	--

Customer Service Level	Regional Corridor
-------------------------------	-------------------

Traffic Counters	
-------------------------	--

AADT	2020: 1958, 2594; 2019: 2180, 3062; 2018: 2100, 3300, 3100; 2017: 2100, 3300, 3100; 2016: 2200, 3200, 3000
-------------	--



Historic Projects <ul style="list-style-type: none"> Unknown Bituminous Concrete Retreatment Resurface Bituminous Mix Skippy Mix Bituminous Seal 	Functional Class <ul style="list-style-type: none"> 1 - Interstate System 2 - Other Freeways and Expressways 3 - Principal Arterial 4 - Minor Arterial 5 - Major Collector 6 - Minor Collector 	Curves <ul style="list-style-type: none"> Left (degrees) Right (degrees) 	Grades <ul style="list-style-type: none"> grade up (percent) grade down (percent) 	Traffic Counters <ul style="list-style-type: none"> Continuous (CTC) Weigh-In-Motion (WIM) Short-Term, Scheduled Short-Term, Unscheduled 	Crash Locations <ul style="list-style-type: none"> High Crash Locations (HCL's) Sections (& Intersections) 1 - 100 (1 - 10) 101 - 200 (11 - 20) 201 - 300 (21 - 30) 301 - 400 (31 - 40) 401 - 800 (41 - 113) 	Mileage by Functional Class By Sheet 029-2 4 - Minor Arterial 3.122	Mileage by Town By Sheet TROY - V100-1017 3.122 of 3.122	DISTRICT 9	TOWN TROY	Date: 11/17/21	ROUTE VT-100 ETE mileage: 188.288 to 191.41
Page Total Mileage: 3.122 mi								1 of 1 TWN mileage: 0.0 to 3.122	Page Total Mileage: 3.122 mi		