


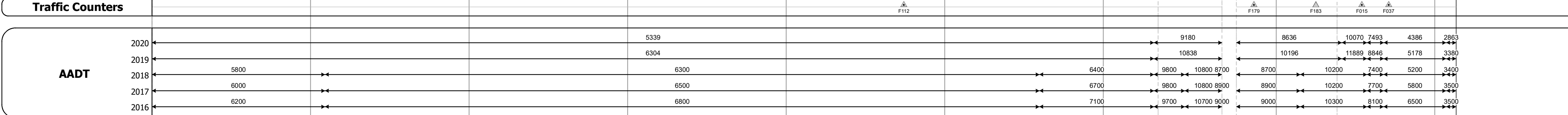


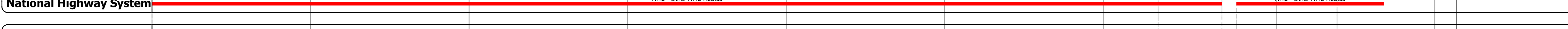


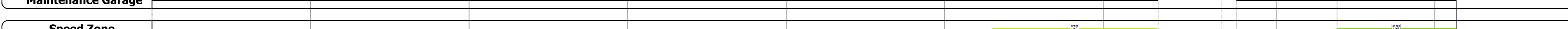
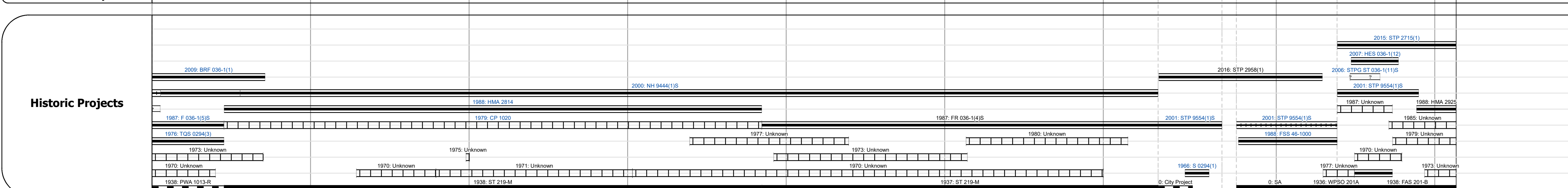

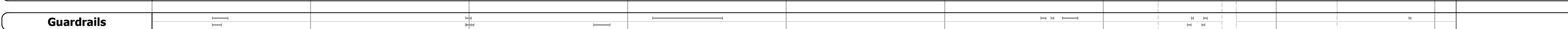
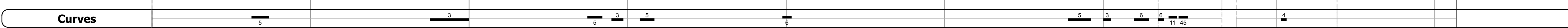
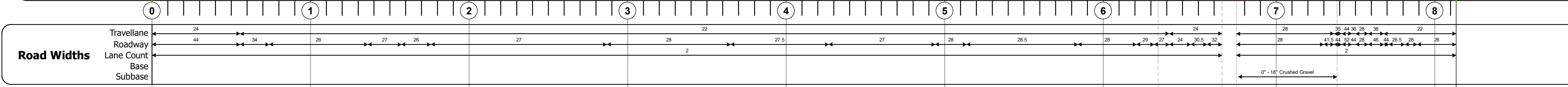
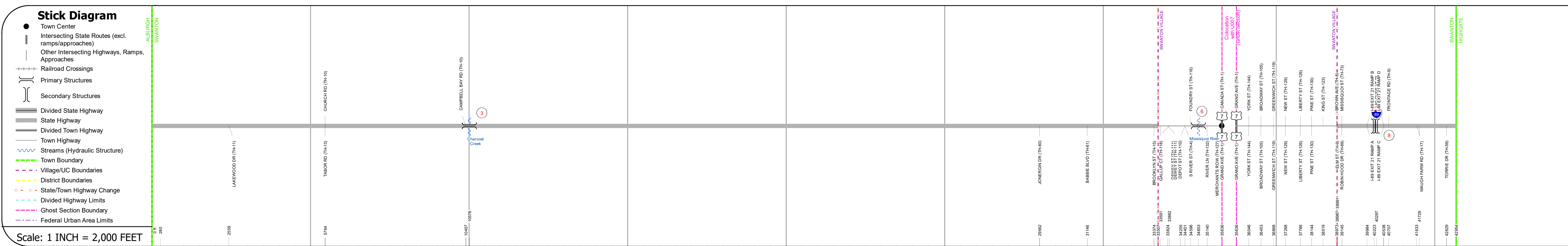
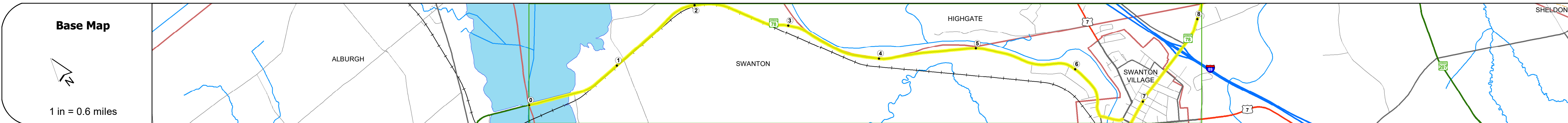
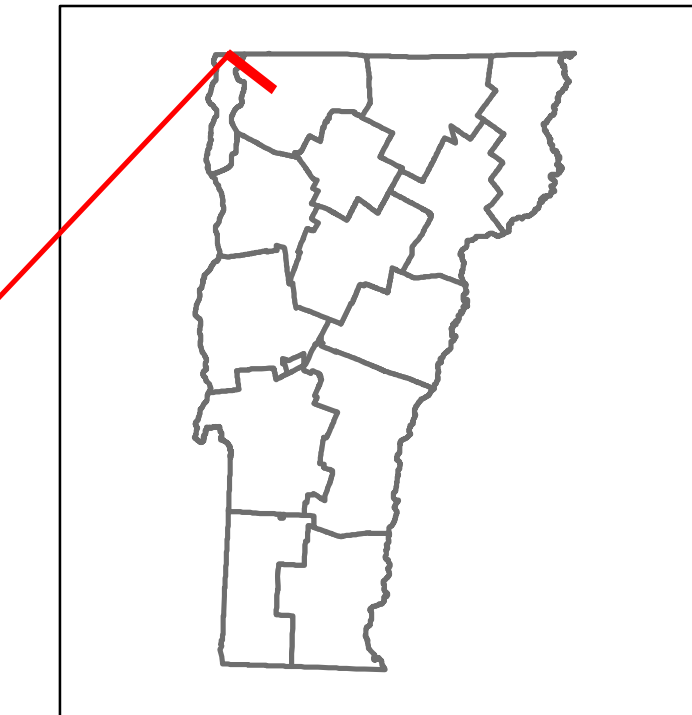


Route Log and Progress Chart

DRAFT

Please Note: Errors and Omissions May Exist.
Contact the VTTrans Mapping Section with questions or concerns.

DISTRICT	TOWN	ROUTE
8	SWANTON	VT-78



STRUCTURE DESCRIPTIONS

Bridge 3:
Culvert - 1975
Structure No. 300036000306151
Length: 14'
Under Clearance: 8.42'
Facility Carried: VT78
Structure Type: CGMPPA
Features Intersected: CHARCOAL CREEK
Maintenance: State

Bridge 6:
Stringer/multi-beam or girder - 1966
Structure No. 200036000606152
Length: 302'
Width: 40.0'
Facility Carried: VT 78 ML
Structure Type: 4 SP CONT ROLLED BM
Features Intersected: MISSISSQUOI RIVER
Surface: Bituminous
Maintenance/Ownership: Town

Bridge 8A:
Stringer/multi-beam or girder - 1964
Structure No. 20008908506152
Length: 162'
Facility Carried: 189 ML
Structure Type: 3 SPAN ROLLED BEAM
Features Intersected: 1.89 OVER VT 78

Bridge 8:
Stringer/multi-beam or girder - 1964
Structure No. 20008908806152
Length: 162'
Facility Carried: 189 ML
Structure Type: 3 SPAN ROLLED BEAM
Features Intersected: 1.89 OVER VT 78

Historic Projects <ul style="list-style-type: none"> Unknown Retreatment Resurface Bituminous Mix Skinny Mix Bituminous Seal 	Functional Class <ul style="list-style-type: none"> 1 - Interstate System 2 - Other Freeways and Expressways 3 - Principal Arterial 4 - Minor Arterial 5 - Major Collector 6 - Minor Collector 	Curves <ul style="list-style-type: none"> Left Right 	Grades <ul style="list-style-type: none"> Special grade up grade down 	Traffic Counters <ul style="list-style-type: none"> Continuous (CTC) Weigh-In-Motion (WIM) Short-Term, Scheduled Short-Term, Unscheduled 	Crash Locations <ul style="list-style-type: none"> High Crash Locations (HCL's) Sections (& Intersections) HCL No. 1 - 100 (1 - 10) HCL No. 101 - 200 (11 - 20) HCL No. 201 - 300 (21 - 30) HCL No. 301 - 400 (31 - 40) HCL No. 401 - 800 (41 - 113) 	Mileage by Functional Class By Sheet 036-1 3 - Other Principal Arterial 7.678 0296 5 - Major Collector 0.457	Mileage by Town By Sheet SWANTON - V078-0615 8.135 of 8.135 Ghost Section - (US-7, MM 5.872 to 5.781)	DISTRICT 8	TOWN SWANTON	Date: 11/17/21	ROUTE VT-78 ETE mileage: 3.333 to 11.468
Page Total Mileage: 8.135 mi										1 of 1 TWN mileage: 0.0 to 8.135	Page Total Mileage: 8.135 mi

For More Information Contact - Vermont Agency of Transportation, Policy, Planning and Intermodal Development Division - Mapping Section, 1 National Life Drive, Montpelier, VT 05633-5001 Telephone: 802-828-2600.