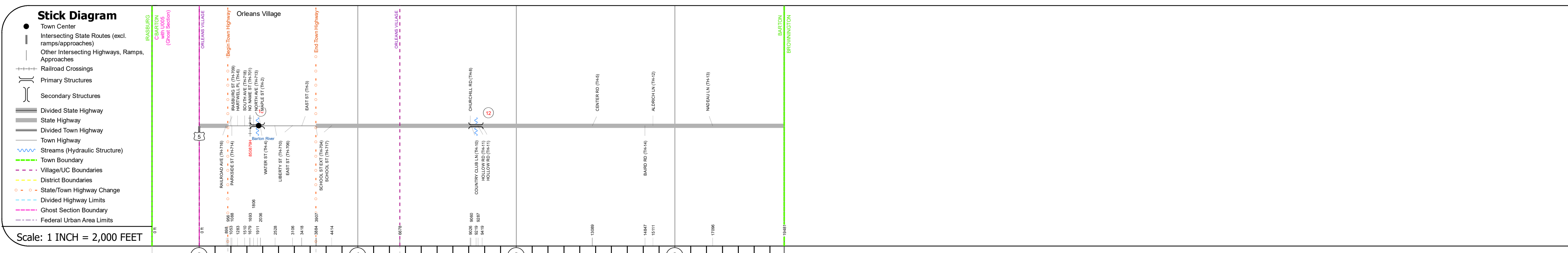
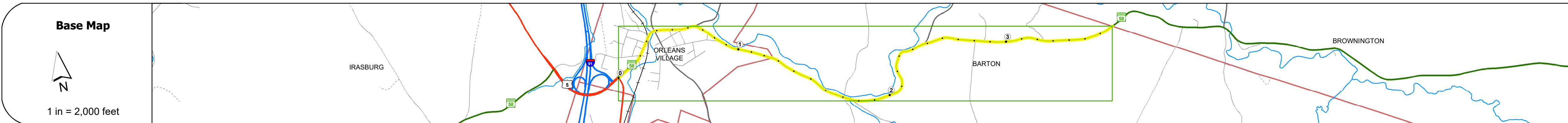
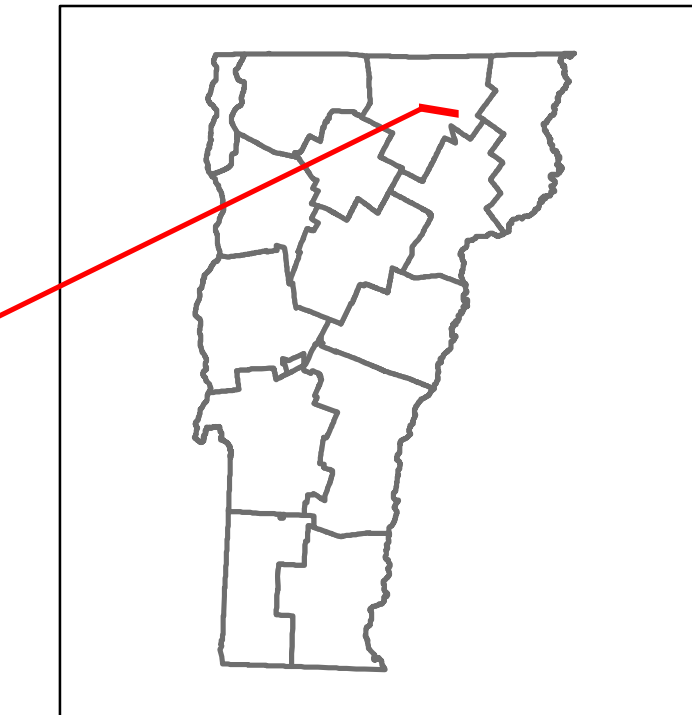


DISTRICT	TOWN	ROUTE
9	BARTON	VT-58



STRUCTURE DESCRIPTIONS

Bridge 10:
Stringer/multi-beam or girder - 2019
Structure No. 200310001010022
Length: 59'
Width: 41.0'
Facility Carried: VT 58 ML
Structure Type: GALV WELD PLT GIRDER
Features Intersected: BARTON RIVER
Surface: Bituminous
Maintenance/Ownership: Town

Bridge 12:
Slab - 1933
Structure No. 300310001210021
Length: 12'
Width: 29.2'
Under Clearance: 5.0'
Facility Carried: VT58
Structure Type: CONCRETE SLAB
Features Intersected: BROOK
Surface: Bituminous
Maintenance: State


Road Widths	Travellane Roadway Lane Count Base Subbase	14 13 30 522 31 54 15 30 42 54 54 47 52 25 26 31 27 25 30 25 26 25 26 26 27 26 27
--------------------	--	---

Curves	7.3 11 8 5 8 4 10 12 26 11 12 8 7 6
---------------	-------------------------------------

Grades	+5.0 +8.0 +6.0 +8.0 +6.0 +5.0
---------------	-------------------------------

Guardrails	18 ft 4
-------------------	---------

Rumblestrips	
---------------------	--



Maintenance Garage	District 9 - DMF Maintenance Barton Garage
---------------------------	--

Speed Zone	40 40
-------------------	-------

Functional Class	5
-------------------------	---

National Highway System	
--------------------------------	--

Limited Access Highway	
-------------------------------	--

Customer Service Level	Local Connector Class 1 Town Highway Local Connector
-------------------------------	--

Traffic Counters	P201 P205 P129
-------------------------	----------------

AADT	2020: 4144, 2466, 1762, 1342, 1207 2019: 4692, 2912, 2080, 1585, 1425 2018: 4900, 4400, 2900, 2100, 1400, 1200 2017: 5100, 4500, 3000, 2100, 1500, 1200 2016: 5300, 4600, 3000, 2100, 1500, 1200
-------------	--

Crash Locations	(Incomplete) 2021, 2020, 2019, 2018, 2017
------------------------	---

Historic Projects <ul style="list-style-type: none"> Unknown Retreatment Resurface Bituminous Mix Skinny Mix Bituminous Seal 	Functional Class <ul style="list-style-type: none"> 1 - Interstate System 2 - Other Freeways and Expressways 3 - Principal Arterial 4 - Minor Arterial 5 - Major Collector 6 - Minor Collector 	Curves <ul style="list-style-type: none"> Left Right 	Grades <ul style="list-style-type: none"> grade up grade down 	Traffic Counters <ul style="list-style-type: none"> Continuous (CTC) Weight-In-Motion (WIM) Short-Term, Scheduled Short-Term, Unscheduled 	Crash Locations <ul style="list-style-type: none"> High Crash Locations (HCL's) Sections (& Intersections) 	Mileage by Functional Class By Sheet 0310 5 - Major collector 3.690	Mileage by Town By Sheet BARTON - V058-1002 Ghost Section - (US-5, MM 10.775 to 10.477) 3.69 of 3.69
--	--	--	---	---	--	---	---

DISTRICT	TOWN	Date: 11/17/21	ROUTE
9	BARTON	1 of 1 TWN mileage: 0.0 to 3.69	VT-58 ETE mileage: 11.643 to 15.333