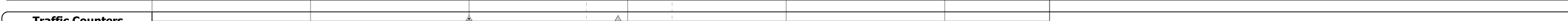




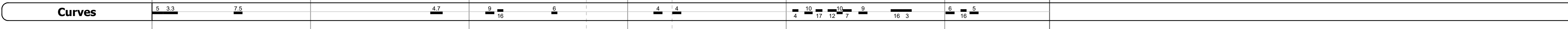
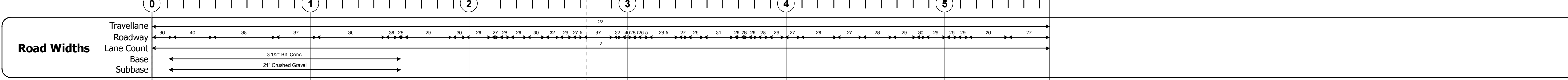

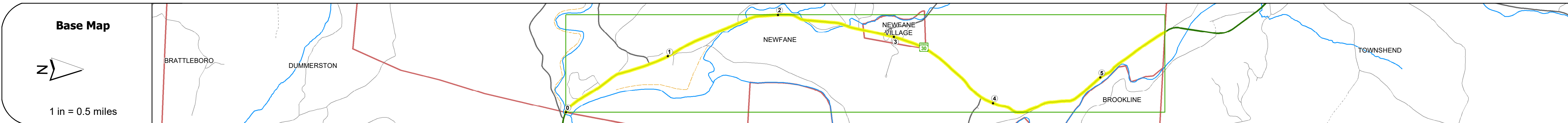
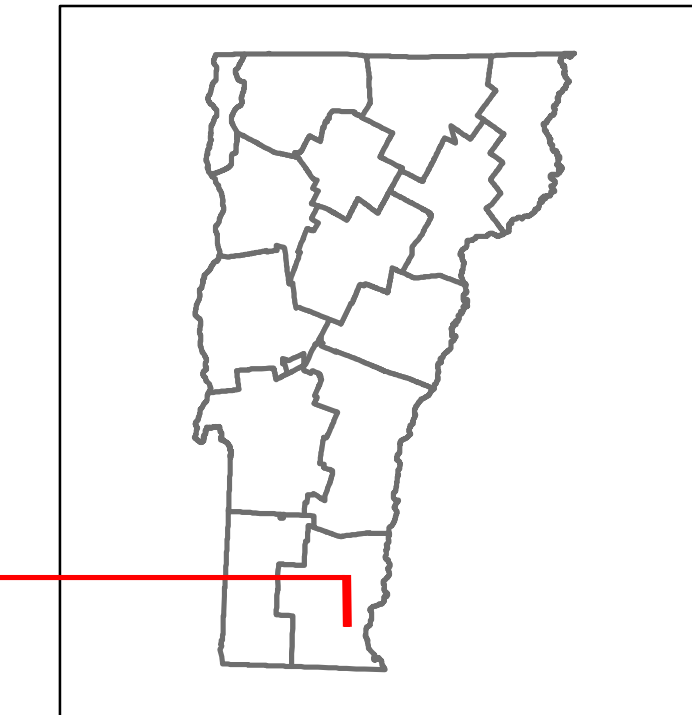
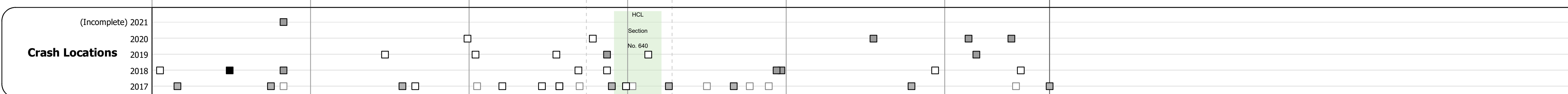


DISTRICT	TOWN	ROUTE
2	NEWFANE	VT-30



Year	Section 1	Section 2	Section 3	Section 4	Section 5
2020		4683			4279
2019		5673			5052
2018	5900	5700		5500	5000
2017	5900	5500		5400	4900
2016	5900	5400		5200	4800



STRUCTURE DESCRIPTIONS

- Bridge 10:** Culvert - 1995
Structure No. 300015001013121
Length: 9'
Under Clearance: 8.0'
Facility Carried: VT30
Structure Type: CAMPP
Features Intersected: BROOK
Maintenance: State
- Bridge 11:** Tee Beam - 1926
Structure No. 200015001113122
Length: 43'
Width: 34.4'
Facility Carried: VT 30 ML
Structure Type: T-BEAM WIDE W/ SLAB
Features Intersected: SMITH BROOK
Surface: Bituminous
Maintenance/Ownership: State
- Bridge 12:** Tee Beam - 1945
Structure No. 200015001213122
Length: 43'
Width: 32.7'
Facility Carried: VT 30 ML
Structure Type: TBEAM WIDE W/ STL BM
Features Intersected: SMITH BROOK
Surface: Bituminous
Maintenance/Ownership: State
- Bridge 13:** Stringer/multi-beam or girder - 1945
Structure No. 200015001313122
Length: 69'
Width: 29.6'
Facility Carried: VT 30 ML
Structure Type: ROLLED BEAM
Features Intersected: SMITH BROOK
Surface: Bituminous
Maintenance/Ownership: State
- Bridge 14:** Other - 1934
Structure No. 300015001413121
Length: 9'
Width: 27.0'
Under Clearance: 7.0'
Facility Carried: VT30
Structure Type: CONC SLAB / RC BOX
Features Intersected: BROOK
Surface: Bituminous
Maintenance: State

Historic Projects <ul style="list-style-type: none"> Unknown Retreatment Resurface Bituminous Mix Skinny Mix Bituminous Seal 	Functional Class <ul style="list-style-type: none"> 1 - Interstate System 2 - Other Freeways and Expressways 3 - Principal Arterial 4 - Minor Arterial 5 - Major Collector 6 - Minor Collector 	Curves <ul style="list-style-type: none"> Left (degrees) Right 	Grades <ul style="list-style-type: none"> Special grade up Special grade down 	Traffic Counters <ul style="list-style-type: none"> Continuous (CTC) Weigh-In-Motion (WIM) Short-Term, Scheduled Short-Term, Unscheduled 	Crash Locations <ul style="list-style-type: none"> High Crash Locations (HCL's) Sections (& Intersections) HCL No. 1 - 100 (1 - 10) 101 - 200 (11 - 20) 201 - 300 (21 - 30) 301 - 400 (31 - 40) 401 - 800 (41 - 113) 	Mileage by Functional Class By Sheet 015-1 4 - Minor Arterial 5.662	Mileage by Town By Sheet NEWFANE - V030-1312 5.662 of 5.662	DISTRICT 2	TOWN NEWFANE	Date: 11/17/21	ROUTE VT-30 ETE mileage: 8.677 to 14.339
Legend Indicated plans available - http://vtransmap01.ad.state.vt.us/tp/dpr/DWebstore/						Page Total Mileage: 5.662 mi	Page Total Mileage: 5.662 mi	1 of 1 TWN mileage: 0.0 to 5.662			