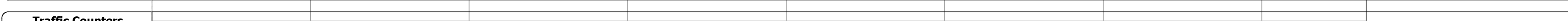



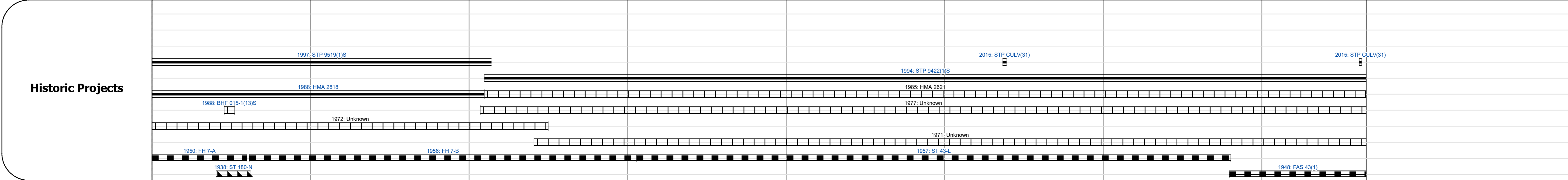


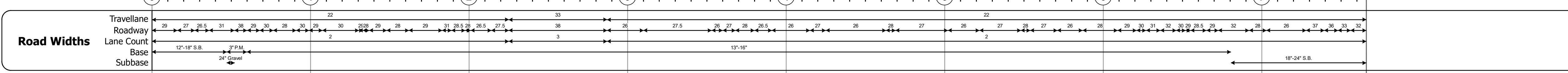

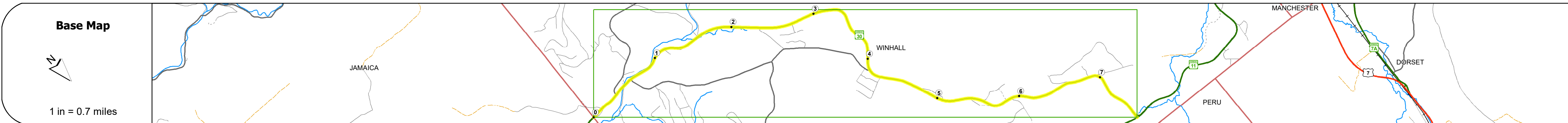
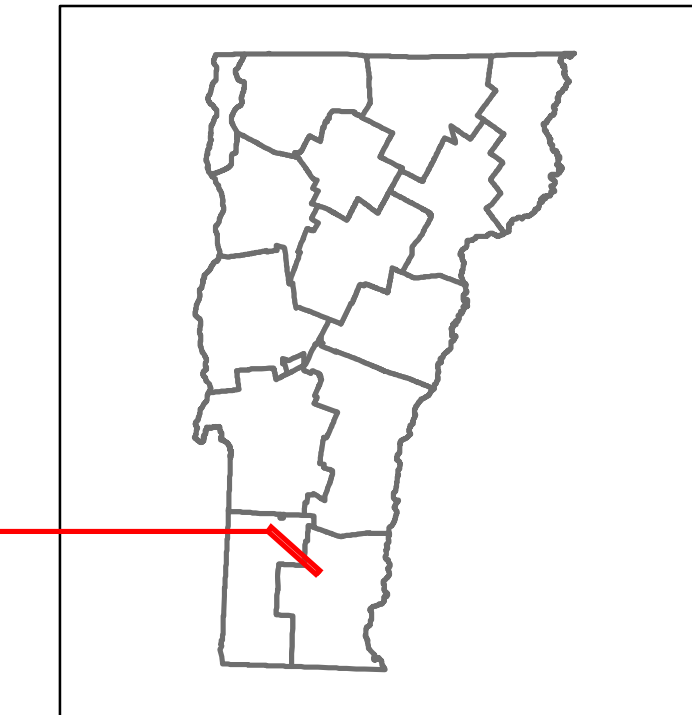



DISTRICT	TOWN	ROUTE
1	WINHALL	VT-30



Year	Section 0-1	Section 1-2	Section 2-3	Section 3-4	Section 4-5	Section 5-6	Section 6-7
2020	2965	3623					2354
2019	3501	4278					2779
2018	3500	4300	3700				2800
2017	3500	4300	3700				2800
2016	3400	4200	3600				2700



STRUCTURE DESCRIPTIONS

- Bridge 43:** Stringer/multi-beam or girder - 1938
Structure No. 200015004302162
Length: 170'
Width: 39.5'
Facility Carried: VT 30 ML
Structure Type: 3 SP CONT ROLLED BM
Features Intersected: WINHALL RIVER
Surface: Bituminous
Maintenance/Ownership: State
- Bridge 45:** Culvert - 1956
Structure No. 300015004502161
Length: 12'
Under Clearance: 7.0'
Facility Carried: VT30
Structure Type: CGMPPA
Features Intersected: BROOK
Maintenance: State
- Bridge 46:** Culvert - 1956
Structure No. 300015004602161
Length: 12'
Under Clearance: 5.67'
Facility Carried: VT30
Structure Type: CGMPPA W CONC INVERT
Features Intersected: BROOK
Maintenance: State
- Bridge 47:** Culvert - 2015
Structure No. 300015004702161
Length: 12'
Under Clearance: 5.0'
Facility Carried: VT30
Structure Type: SEGMENTAL RC BOX
Features Intersected: BROOK
Maintenance: State
- Bridge 52:** Culvert - 2015
Structure No. 300015005202161
Length: 12'
Under Clearance: 5.0'
Facility Carried: VT30
Structure Type: SEGMENTAL RC BOX
Features Intersected: BROOK
Maintenance: State

Historic Projects <ul style="list-style-type: none"> Unknown Retreatment Resurface Bituminous Mix Skinny Mix Bituminous Seal 	Functional Class <ul style="list-style-type: none"> 1 - Interstate System 2 - Other Freeways and Expressways 3 - Principal Arterial 4 - Minor Arterial 5 - Major Collector 6 - Minor Collector 	Curves <ul style="list-style-type: none"> Left (convex) Right (concave) 	Grades <ul style="list-style-type: none"> Special grade up Special grade down 	Traffic Counters <ul style="list-style-type: none"> Continuous (CTC) Weight-In-Motion (WIM) Short-Term, Scheduled Short-Term, Unscheduled 	Crash Locations <ul style="list-style-type: none"> High Crash Locations (HCL's) Sections (& Intersections) 1 - 100 (1 - 10) 101 - 200 (11 - 20) 201 - 300 (21 - 30) 301 - 400 (31 - 40) 401 - 800 (41 - 113) 	Mileage by Functional Class By Sheet 015-1 4 - Minor Arterial 7.659	Mileage by Town By Sheet WINHALL - V030-0216 Ghost Section - (VT-11, MM 3.153 to 0.000) 7.659 of 7.659	DISTRICT 1	TOWN WINHALL	Date: 11/17/21	ROUTE VT-30 ETE mileage: 31.815 to 39.474
Indicated plans available - http://vtransmap01.ad.state.vt.us/tp/dpr/DWebstore/						Page Total Mileage: 7.659 mi	Page Total Mileage: 7.659 mi	1 of 2 TWN mileage: 0.0 to 7.659			