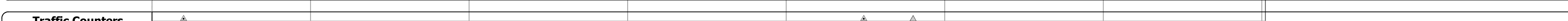


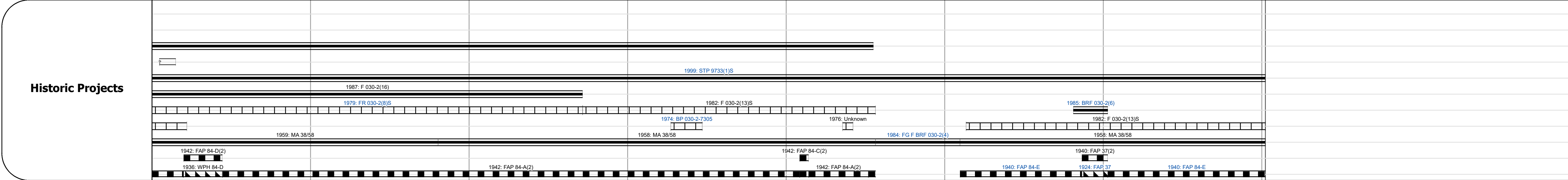

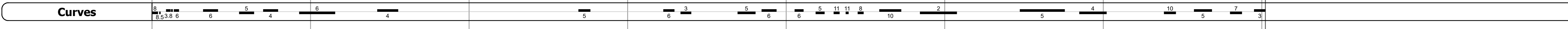
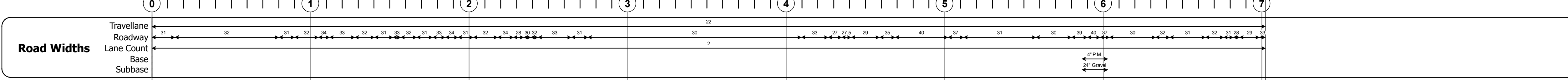
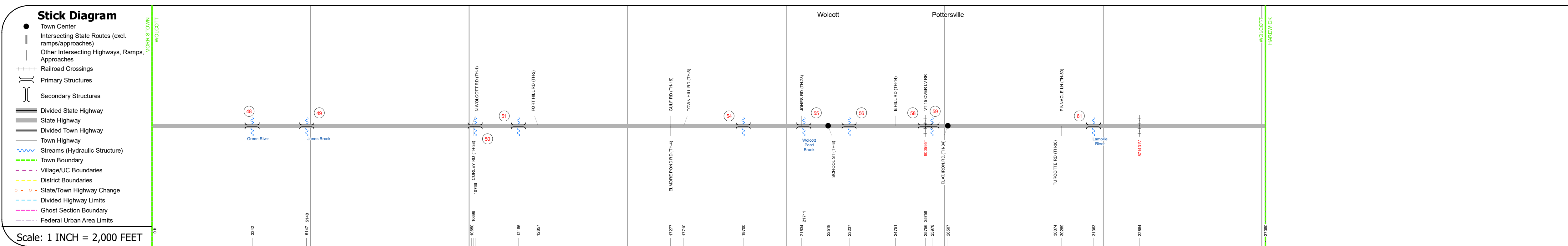
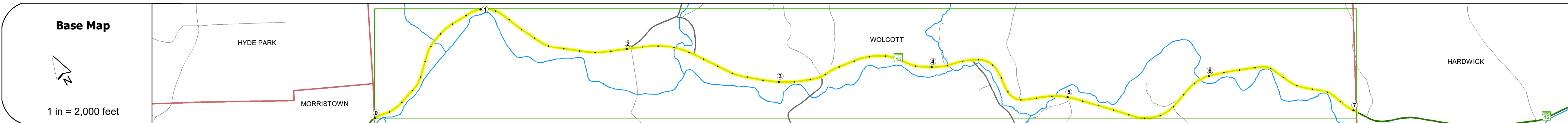
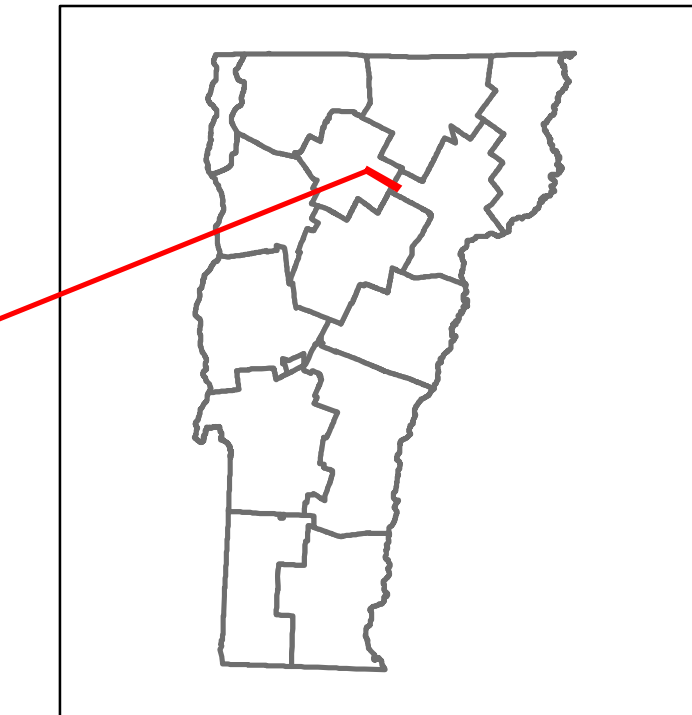



DISTRICT	TOWN	ROUTE
6	WOLCOTT	VT-15



Year	030-2	030-3	030-4	030-5	030-6	030-7	030-8	030-9	030-10	030-11	030-12	030-13	030-14	030-15	030-16	030-17	030-18	030-19	030-20
2020																			
2019																			
2018																			
2017																			
2016																			



STRUCTURE DESCRIPTIONS

Bridge 48:
Slab - 1941
Structure No. 300030004808101
Length: 23'
Width: 31.0'
Under Clearance: 11.0'
Facility Carried: VT15
Structure Type: CONCRETE SLAB
Features Intersected: BROOK
Surface: Bituminous
Maintenance: State

Bridge 49:
Culvert - 1941
Structure No. 300030004908101
Length: 8'
Under Clearance: 6.0'
Facility Carried: VT15
Structure Type: RC BOX
Features Intersected: JONES BROOK
Maintenance: State

Bridge 50:
Culvert - 1941
Structure No. 300030005008101
Length: 6'
Under Clearance: 4.0'
Facility Carried: VT15
Structure Type: CGMPP
Features Intersected: DEFUNCT CATTLE PASS
Maintenance: State

Bridge 51:
Stinger/multi-beam or girder - 1941
Structure No. 200030005108102
Length: 128'
Width: 26.4'
Facility Carried: VT 15 ML
Structure Type: 2 SPAN ROLLED BEAM
Features Intersected: WILD BR. LAMOILLE RIVER
Surface: Bituminous
Maintenance/Ownership: State

Bridge 54:
Culvert - 1941
Structure No. 300030005408101
Length: 8'
Under Clearance: 3.0'
Facility Carried: VT 15
Structure Type: RC BOX
Features Intersected: BROOK
Maintenance: State

Bridge 55:
Tee Beam - 1934
Structure No. 200030005508102
Length: 42'
Width: 33.7'
Facility Carried: VT 15 ML
Structure Type: CONCRETE T-BEAM
Features Intersected: WOLCOTT POND BROOK
Surface: Bituminous
Maintenance/Ownership: State

Bridge 56:
Culvert - 1976
Structure No. 300030005608101
Length: 6'
Under Clearance: 6.0'
Facility Carried: VT 15
Structure Type: CGMPP
Features Intersected: BROOK
Maintenance: State

Bridge 58:
Culvert - 1983
Structure No. 200030005808102
Length: 32'
Width: 40.0'
Facility Carried: VT 15 ML
Structure Type: CONCRETE RIGID FRAME
Features Intersected: VT 15 OVER LV RR
Surface: Bituminous
Maintenance/Ownership: State

Bridge 59:
Stinger/multi-beam or girder - 1963
Structure No. 200030005908102
Length: 191'
Width: 40.0'
Facility Carried: VT 15 ML
Structure Type: 2 SP CONT WLD GIRDER
Features Intersected: LAMOILLE RIVER
Surface: Bituminous
Maintenance/Ownership: State

Bridge 61:
Stinger/multi-beam or girder - 1985
Structure No. 200030006108102
Length: 104'
Width: 38.8'
Facility Carried: VT 15 ML
Structure Type: WELDED PLATE GIRDER
Features Intersected: LAMOILLE RIVER
Surface: Bituminous
Maintenance/Ownership: State

Historic Projects <ul style="list-style-type: none"> Unknown Retreatment Resurface Bituminous Mix Skiny Mix Bituminous Seal 	Functional Class <ul style="list-style-type: none"> 1 - Interstate System 2 - Other Freeways and Expressways 3 - Principal Arterial 4 - Minor Arterial 5 - Major Collector 6 - Minor Collector 	Curves <ul style="list-style-type: none"> Left (clockwise) Right (counter-clockwise) 	Grades <ul style="list-style-type: none"> Left (down) Right (up) 	Traffic Counters <ul style="list-style-type: none"> Continuous (CTC) Weigh-In-Motion (WIM) Short-Term, Scheduled Short-Term, Unscheduled 	Crash Locations <ul style="list-style-type: none"> High Crash Locations (HCL's) Sections (& Intersections) 	Mileage by Functional Class By Sheet 030-2 4 - Minor Arterial 7.023	Mileage by Town By Sheet WOLCOTT - V015-0810 7.023 of 7.023	DISTRICT 6	TOWN WOLCOTT	Date: 11/17/21	ROUTE VT-15 ETE mileage: 45.755 to 52.778
Legend AADT (AADT) 1 - 100 (1 - 10) 201 - 300 (21 - 30) 101 - 200 (11 - 20) 401 - 800 (41 - 113)						Page Total Mileage: 7.023 mi		Page Total Mileage: 7.023 mi		1 of 1 TWN mileage: 0.0 to 7.023	ROUTE VT-15