

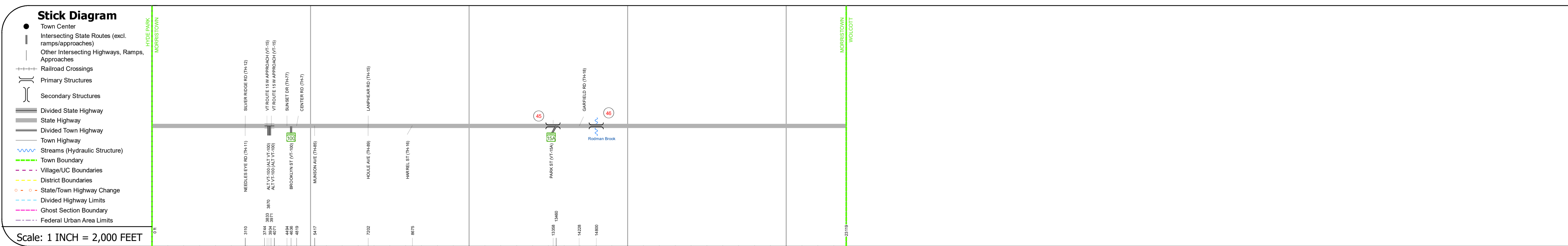
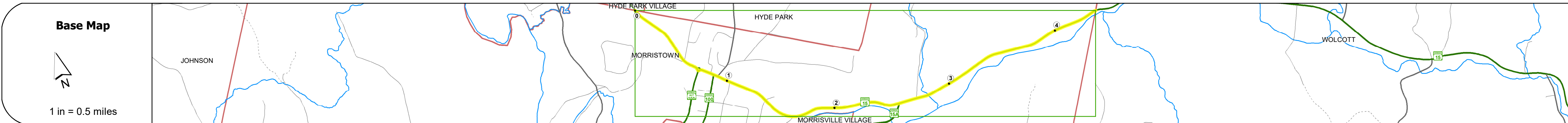
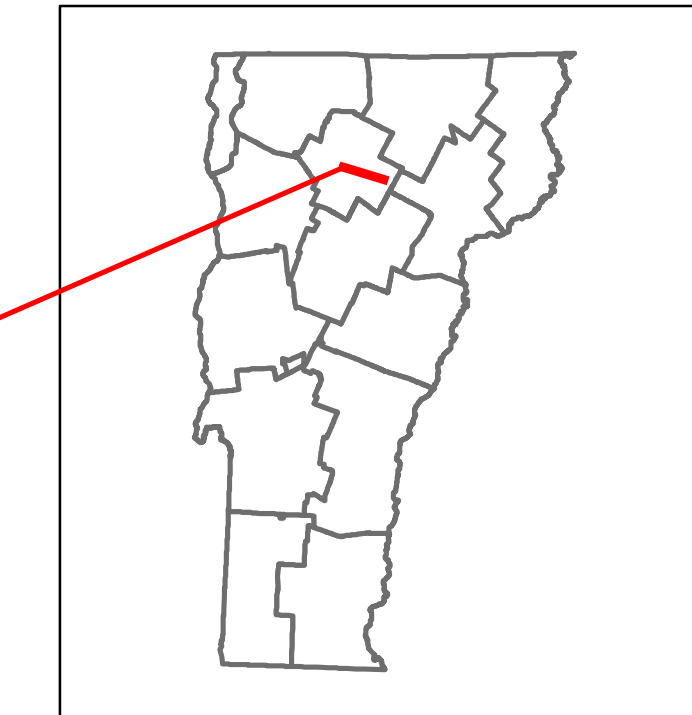


Route Log and Progress Chart

DRAFT

Please Note: Errors and Omissions May Exist.
Contact the VTrans Mapping Section with questions or concerns.

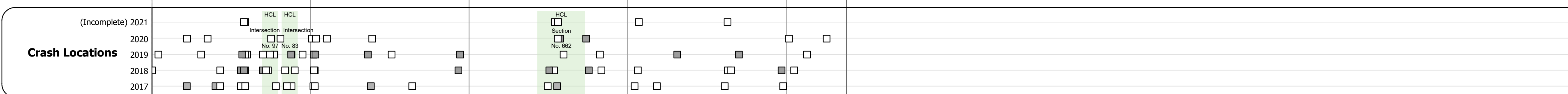
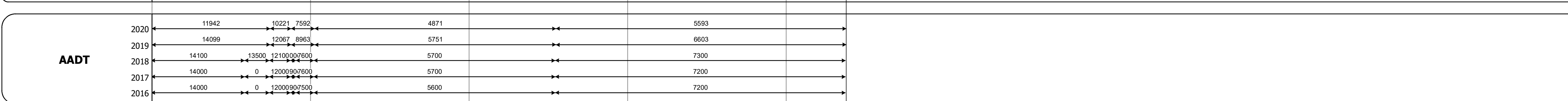
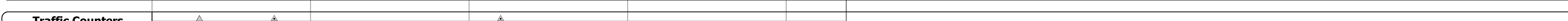



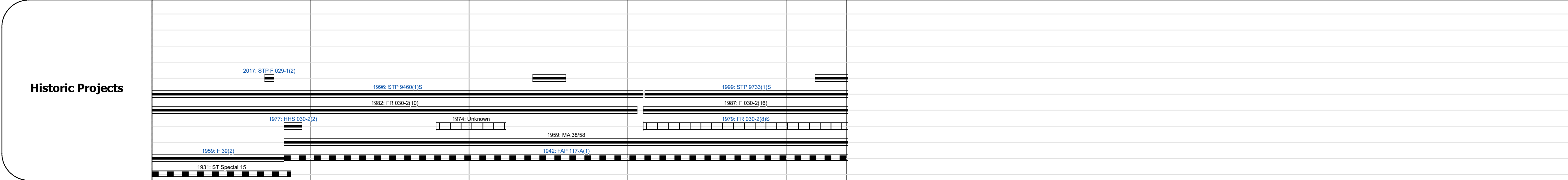



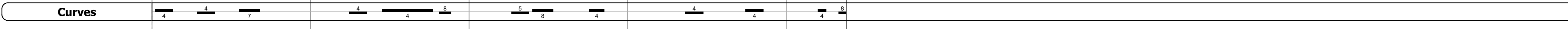
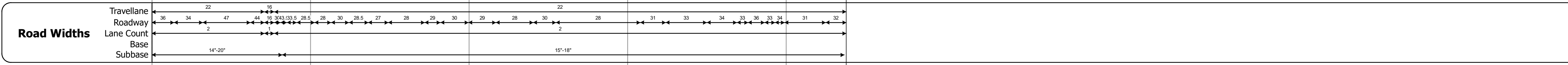
DISTRICT	TOWN	ROUTE
6	MORRISTOWN	VT-15



STRUCTURE DESCRIPTIONS

Bridge 45:
Culvert - 2018
Structure No: 300030004508071
Length: 10'
Under Clearance: 6.0'
Facility Carried: VT15
Structure Type: PRECAST RC BOX
Features Intersected: CATTLE PASS
Maintenance: State

Bridge 46:
Slab - 1941
Structure No: 300030004608071
Length: 25'
Width: 24.0'
Under Clearance: 8.0'
Facility Carried: VT15
Structure Type: CONCRETE SLAB
Features Intersected: RODMAN BROOK
Surface: Bituminous
Maintenance: State



Historic Projects Unknown, Retreatment, Resurface, Bituminous Mix, Skiny Mix, Bituminous Seal, Surface Treated Gravel, Plant Mix, Reclaimed Base and Bituminous Concrete	Functional Class 1- Interstate System, 2- Other Freeways and Expressways, 3- Principal Arterial, 4- Minor Arterial, 5- Major Collector, 6- Minor Collector	Curves Left, Right, Grades (up/down)	Traffic Counters Continuous (CTC), Weigh-In-Motion (WIM), Short-Term, Scheduled, Short-Term, Unscheduled	Crash Locations High Crash Locations (HCL's)	Mileage by Functional Class By Sheet 030-2 4 - minor Arterial 4.379	Mileage by Town By Sheet MORRISTOWN - V015-0807 4.379 of 4.379	DISTRICT 6	TOWN MORRISTOWN	Date: 11/17/21	ROUTE VT-15 ETE mileage: 41.376 to 45.755
					Legend 1-100 (1-10), 101-200 (11-20), 201-300 (21-30), 301-400 (31-40), 401-800 (41-113)	Page Total Mileage: 4.379 mi				

For More Information Contact - Vermont Agency of Transportation, Policy, Planning and Intermodal Development Division - Mapping Section, 1 National Life Drive, Montpelier, VT 05633-5001 Telephone: 802-828-2600.