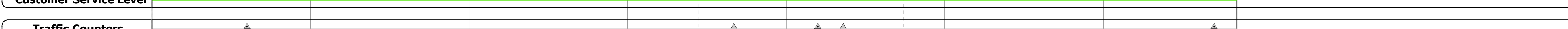






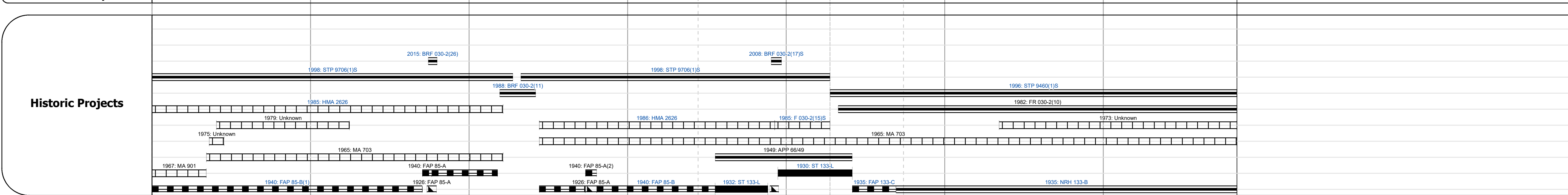

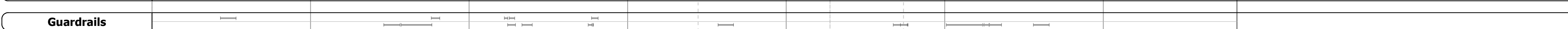


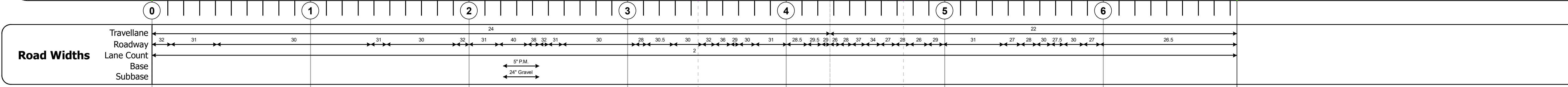
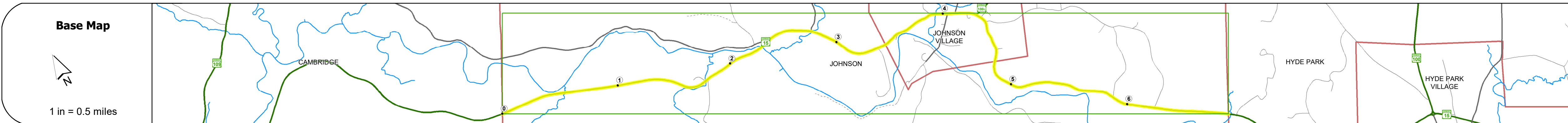
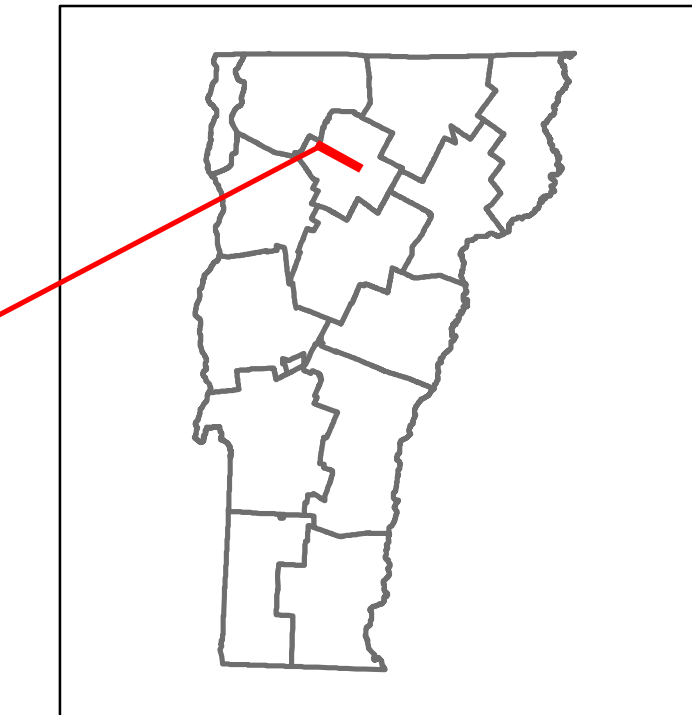
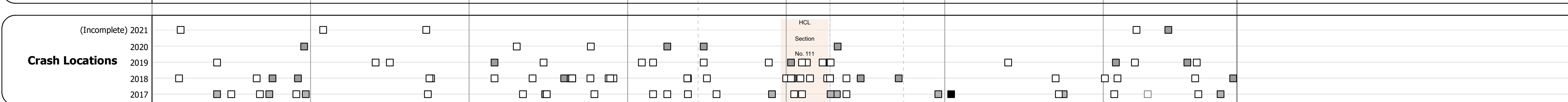


DISTRICT	TOWN	ROUTE
8	JOHNSON	VT-15



Year	Section 1	Section 2	Section 3	Section 4	Section 5	Section 6
2020	5372	6354	7115	8400	8600	5001
2019	6300	7100	8300	8600	8400	5904
2018	6300	7100	8400	8600	8400	6800
2017	6200	7000	8600	8800	8400	6800
2016	6200	7000	8600	8800	8400	6700



STRUCTURE DESCRIPTIONS

Bridge 32:
Tee Beam - 2015
Structure No. 200030003208062
Length: 58'
Width: 32.0'
Facility Carried: VT 15 ML
Structure Type: PRESTRESS NEXT BEAM
Features Intersected: SMITH BROOK
Surface: Bituminous
Maintenance/Ownership: State

Bridge 33:
Stringer/multi-beam or girder - 1987
Structure No. 200030003308062
Length: 255'
Width: 38.7'
Facility Carried: VT 15 ML
Structure Type: 2 SP CONT CUR GIRDER
Features Intersected: LAMOILLE RIVER
Surface: Bituminous
Maintenance/Ownership: State

Bridge 34:
Tee Beam - 1926
Structure No. 200030003408062
Length: 32'
Width: 32.7'
Facility Carried: VT 15 ML
Structure Type: TBEAM WIDE W/ ROL BM
Features Intersected: FOOTE BROOK
Surface: Bituminous
Maintenance/Ownership: State

Bridge 37:
Stringer/multi-beam or girder - 2008
Structure No. 200030003708062
Length: 78'
Width: 32.0'
Facility Carried: VT 15 ML
Structure Type: WELDED PLATE GIRDER
Features Intersected: GIHON RIVER
Surface: Bituminous
Maintenance/Ownership: State

Historic Projects <ul style="list-style-type: none"> Unknown Retreatment Resurface Bituminous Mix Skippy Mix Bituminous Seal 	Functional Class <ul style="list-style-type: none"> 1 - Interstate System 2 - Other Freeways and Expressways 3 - Principal Arterial 4 - Minor Arterial 5 - Major Collector 6 - Minor Collector 	Curves <ul style="list-style-type: none"> Left (degrees) Right (degrees) 	Grades <ul style="list-style-type: none"> Special grade up Special grade down 	Traffic Counters <ul style="list-style-type: none"> Continuous (CTC) Weigh-In-Motion (WIM) Short-Term, Scheduled Short-Term, Unscheduled 	Crash Locations <ul style="list-style-type: none"> High Crash Locations (HCL's) Sections (& Intersections) HCL No. 1 - 100 (1 - 10) HCL No. 201 - 300 (21 - 30) HCL No. 301 - 400 (31 - 40) HCL No. 401 - 800 (41 - 113) 	Mileage by Functional Class By Sheet 030-2 4 - Minor Arterial 6.843	Mileage by Town By Sheet JOHNSON - V015-0806 6.843 of 6.843	DISTRICT 8	TOWN JOHNSON	Date: 11/17/21	ROUTE VT-15 ETE mileage: 31.638 to 38.481
Legend Indicated plans available - http://vtransmap01.ad.state.vt.us/tp/dp/DrWebstore/							Page Total Mileage: 6.843 mi	Page Total Mileage: 6.843 mi	1 of 1 TWN mileage: 0.0 to 6.843		