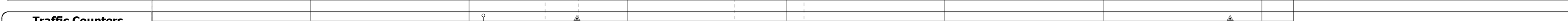



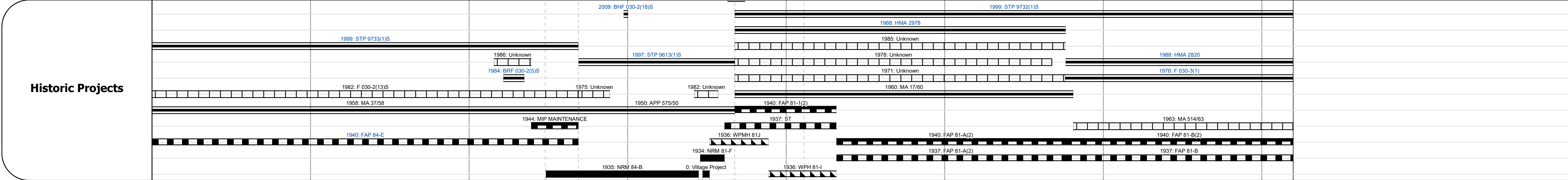


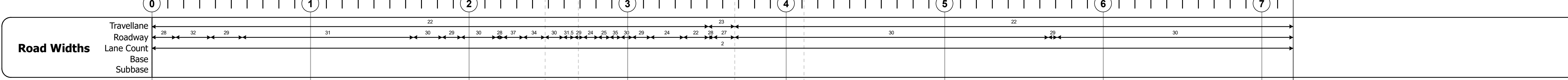
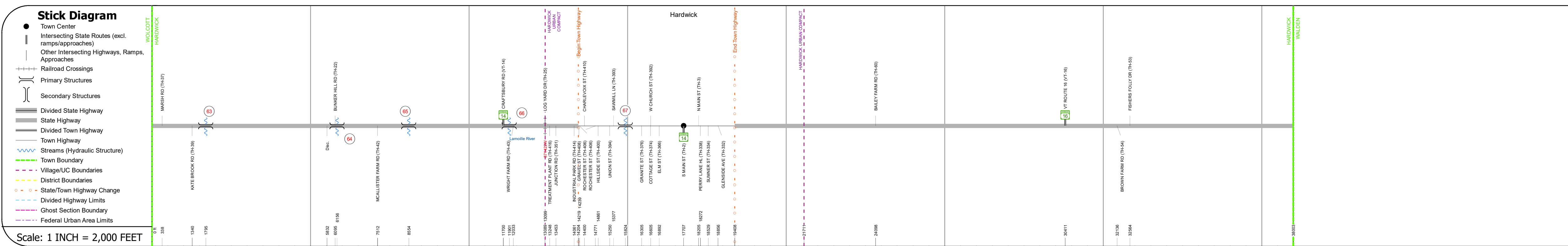
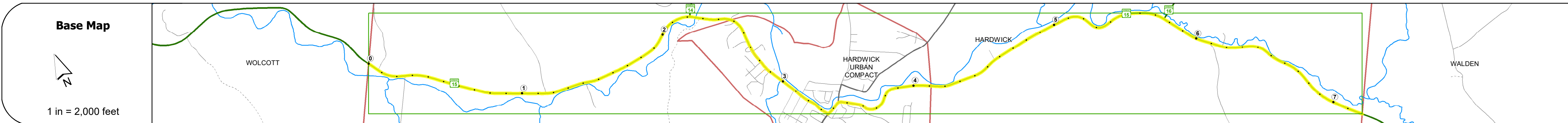
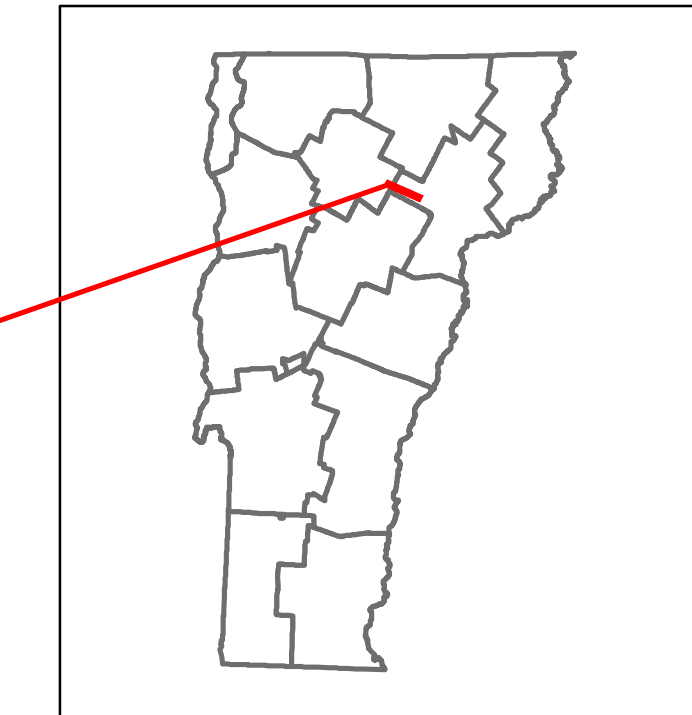



DISTRICT	TOWN	ROUTE
7	HARDWICK	VT-15



Year	0-1	1-2	2-3	3-4	4-5	5-6	6-7	7-8	8-9	9-10	10-11	11-12	12-13	13-14	14-15	15-16	16-17	17-18	18-19	19-20	20-21
2020	4419			5583			5600			4345											2922
2019	5016			6592			5612			5130											3450
2018	5100			6300			6600			5500											3400
2017	5100			6500			6800			5300											3200
2016	5000			6600			7100			5200											3000



## STRUCTURE DESCRIPTIONS

**Bridge 63:**  
Culvert - 1940  
Structure No. 300030006303051  
Length: 12'  
Under Clearance: 8.0'  
Facility Carried: VT15  
Structure Type: RC BOX  
Features Intersected: MILLARD BROOK  
Maintenance: State

**Bridge 64:**  
Slab - 1919  
Structure No. 300030006403051  
Length: 17'  
Width: 32.0'  
Under Clearance: 5.42'  
Facility Carried: VT15  
Structure Type: CONCRETE SLAB  
Features Intersected: BUNKER BROOK  
Surface: Bituminous  
Maintenance: State

**Bridge 65:**  
Culvert - 1919  
Structure No. 300030006503051  
Length: 8'  
Under Clearance: 6.0'  
Facility Carried: VT15  
Structure Type: CONCRETE RIGID FRAME  
Features Intersected: BROOK  
Maintenance: State

**Bridge 66:**  
Stringer/multi-beam or girder - 1984  
Structure No. 200030006603052  
Length: 92'  
Width: 39.4'  
Facility Carried: VT 15 ML  
Structure Type: WELDED GIRDER  
Features Intersected: LAMOILLE RIVER  
Surface: Bituminous  
Maintenance/Ownership: State

**Bridge 67:**  
Stringer/multi-beam or girder - 1935  
Structure No. 200030006703052  
Length: 64'  
Width: 29.5'  
Facility Carried: VT 15 ML  
Structure Type: ROLLED BEAM  
Features Intersected: COOPER BROOK  
Surface: Bituminous  
Maintenance/Ownership: Town

<b>Historic Projects</b> <ul style="list-style-type: none"> <li>Unknown</li> <li>Bituminous Concrete</li> <li>Retreatment</li> <li>Resurface</li> <li>Bituminous Mix</li> <li>Skinny Mix</li> <li>Bituminous Seal</li> </ul>	<b>Functional Class</b> <ul style="list-style-type: none"> <li>1 - Interstate System</li> <li>2 - Other Freeways and Expressways</li> <li>3 - Principal Arterial</li> <li>4 - Minor Arterial</li> <li>5 - Major Collector</li> <li>6 - Minor Collector</li> </ul>	<b>Curves</b> <ul style="list-style-type: none"> <li>Left</li> <li>Right</li> </ul>	<b>Grades</b> <ul style="list-style-type: none"> <li>grade up</li> <li>grade down</li> </ul>	<b>Traffic Counters</b> <ul style="list-style-type: none"> <li>Continuous (CTC)</li> <li>Weigh-In-Motion (WIM)</li> <li>Short-Term, Scheduled</li> <li>Short-Term, Unscheduled</li> </ul>	<b>Crash Locations</b> <ul style="list-style-type: none"> <li>High Crash Locations (HCL's) Sections (&amp; Intersections)</li> <li>HCL No. 1 - 100 (1 - 10)</li> <li>HCL No. 101 - 200 (11 - 20)</li> <li>HCL No. 201 - 300 (21 - 30)</li> <li>HCL No. 301 - 400 (31 - 40)</li> <li>HCL No. 401 - 800 (41 - 113)</li> </ul>	<b>Mileage by Functional Class By Sheet</b> 030-3 4 - Minor Arterial 3,845 030-2 4 - Minor Arterial 3,353	<b>Mileage by Town By Sheet</b> HARDWICK - V015-0305 7.198 of 7.198	<b>DISTRICT</b> 7	<b>TOWN</b> HARDWICK	<b>Date:</b> 11/17/21	<b>ROUTE</b> VT-15 ETE mileage: 52.778 to 59.976
<b>Page Total Mileage: 7.198 mi</b>										<b>1 of 1</b> TWN mileage: 0.0 to 7.198	<b>Page Total Mileage: 7.198 mi</b>