

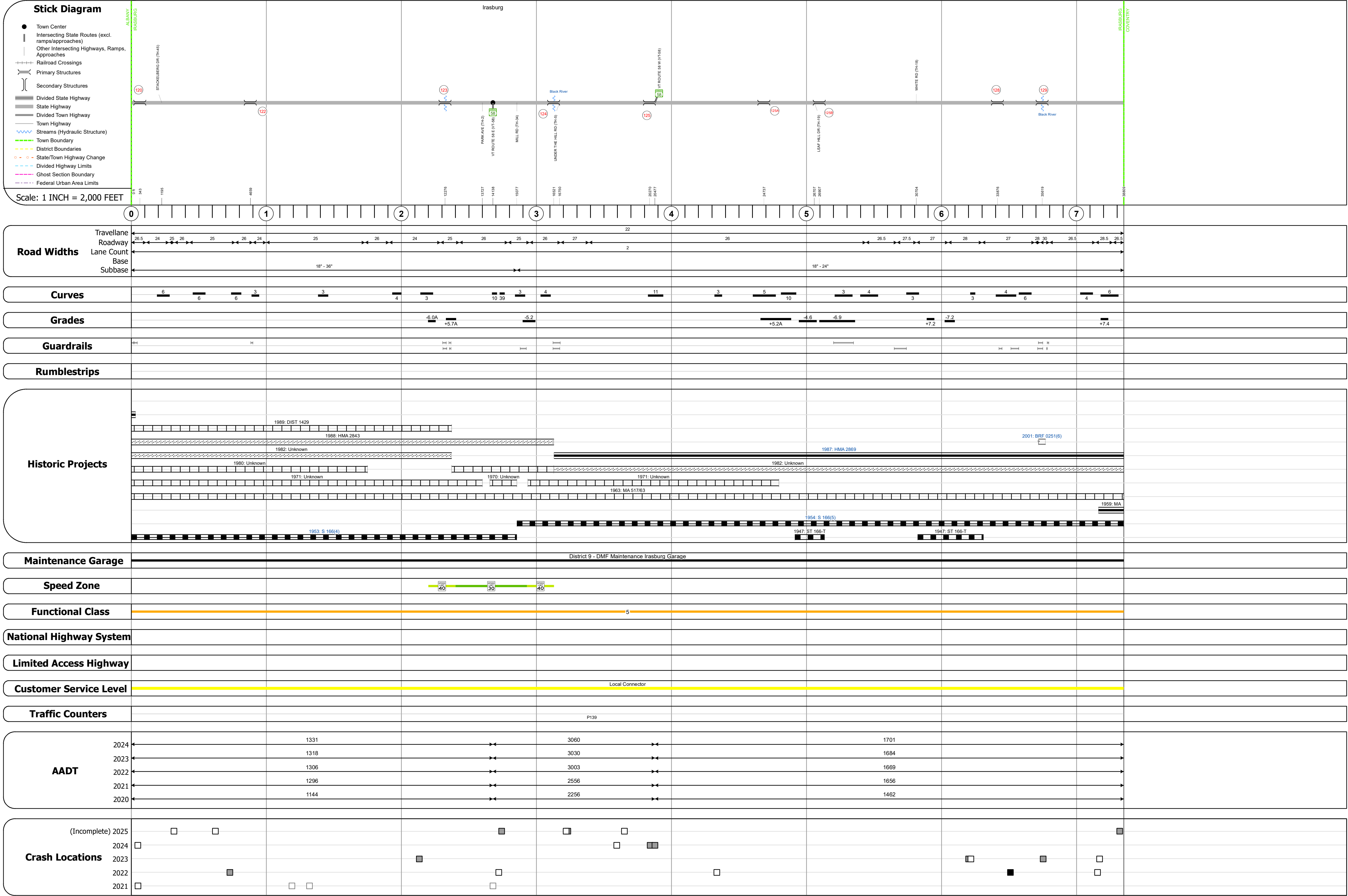
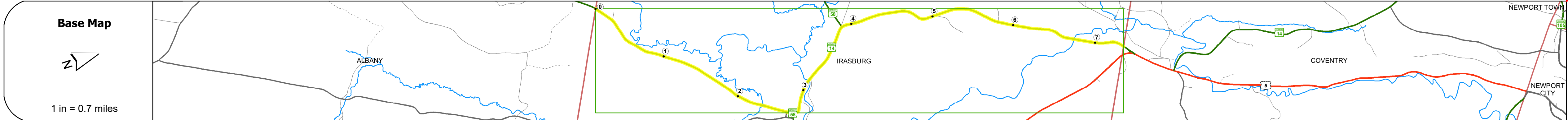
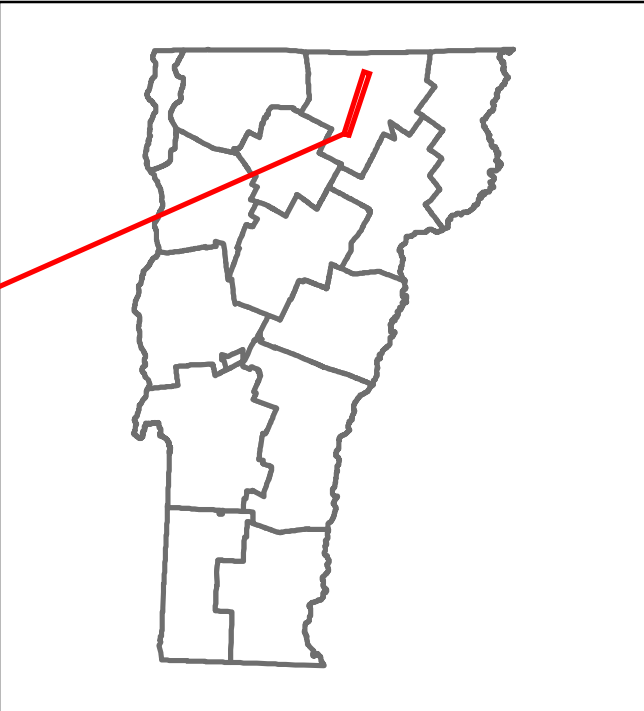


Route Log and Progress Chart

DRAFT

Please Note: Errors and Omissions May Exist.
Contact the VTTrans Mapping Section with questions or concerns.

DISTRICT	TOWN	ROUTE
9	IRASBURG	VT-14



STRUCTURE DESCRIPTIONS

Bridge **120**:
Culvert - 1953
Structure No. 300251012010111
Length: 7'
Under Clearance: 6.0'
Facility Carried: VT14
Structure Type: RC PIPE
Features Intersected: CATTLE PASS
Inspection Date: 11/2021
Maintenance: State

Bridge **122**:
Culvert - 1953
Structure No. 300251012210111
Length: 7'
Under Clearance: 6.0'
Facility Carried: VT14
Structure Type: RC PIPE
Features Intersected: CATTLE PASS
Inspection Date: 11/2021
Maintenance: State

Bridge **123**:
Stringer/multi-beam or girder - 1938
Structure No. 200251012310112
Length: 84'
Width: 25.0'
Facility Carried: VT 14
Structure Type: ROLLED BEAM
Features Intersected: LORDS CREEK
Surface: Bituminous
Inspection Date: 6/2/25
Maintenance/Ownership: State

Bridge **124**:
Stringer/multi-beam or girder - 1939
Structure No. 200251012410112
Length: 85'
Width: 26.0'
Facility Carried: VT 14
Structure Type: ROLLED BEAM
Features Intersected: BLACK RIVER
Surface: Bituminous
Inspection Date: 6/2/25
Maintenance/Ownership: State

Bridge **125**:
Culvert - 1954
Structure No. 300251012510111
Length: 7'
Under Clearance: 6.0'
Facility Carried: VT14
Structure Type: RC PIPE
Features Intersected: CATTLE PASS
Inspection Date: 11/2021
Maintenance: State

Bridge **125A**:
Culvert - 1919
Structure No. 300251125A10111
Length: 7'
Under Clearance: 6.0'
Facility Carried: VT14
Structure Type: RC PIPE
Features Intersected: CATTLE PASS
Inspection Date: 11/2021
Maintenance: State

Bridge **125B**:
Culvert - 1919
Structure No. 300251125B10111
Length: 7'
Under Clearance: 1.0'
Facility Carried: VT14
Structure Type: RC PIPE
Features Intersected: CATTLE PASS
Inspection Date: 11/2021
Maintenance: State

Bridge **128**:
Culvert - 1954
Structure No. 300251012810111
Length: 7'
Under Clearance: 4.0'
Facility Carried: VT14
Structure Type: RC PIPE
Features Intersected: CATTLE PASS
Inspection Date: 11/2021
Maintenance: State

Bridge **129**:
Stringer/multi-beam or girder - 2024
Structure No. 200251012910112
Length: 136'
Width: 28.0'
Facility Carried: VT 14
Structure Type: WELDED PLATE GIRDER
Features Intersected: BLACK RIVER
Surface: Bituminous
Inspection Date: 6/2/25
Maintenance/Ownership: State

Historic Projects		Functional Class		Curves		Grades		Traffic Counters		Crash Locations		Mileage by Functional Class By Sheet		Mileage by Town By Sheet		DISTRICT	TOWN	Date: 11/22/25	ROUTE
Unknown	Bituminous Concrete	1 - Interstate System	3 - Principal Arterial	Left (degrees)	Right (degrees)	Surface Treated Gravel	Plant Mix	Continuous (CTC)	Fatal	Property Damage Only	Weight-In-Motion (WIM)	0251	5 - Major Collector	7.350	IRASBURG - V014-1011				
Retreatment	Bituminous Macadam	2 - Other	4 - Minor Arterial			Reclaimed Base and Bituminous Concrete	Concrete	Short-Term, Scheduled	Injury	Unknown Crash Type	Short-Term, Unscheduled (counter ID)	Page Total Mileage: 7.350 mi		Page Total Mileage: 7.35 mi		9	IRASBURG	1 of 1 TWN mileage: 0.0 to 7.35	ETE mileage: 95.772 to 103.122
Resurface	Cold Plane and Bituminous Concrete	5 - Major Collector	6 - Minor Collector	Road Widths (ft)		Speed Zones		AADT (AADT)		High Crash Locations (HCL's) Sections (& Intersections)									
Bituminous Mix	Skippy Mix	101 - 100 (11 - 20)	201 - 300 (21 - 30)																
Bituminous Seal	Indicated plans available - http://vttransmap01.aot.state.vt.us/rp/dpr/Diwebstore/	301 - 400 (31 - 40)	401 - 800 (41 - 113)																