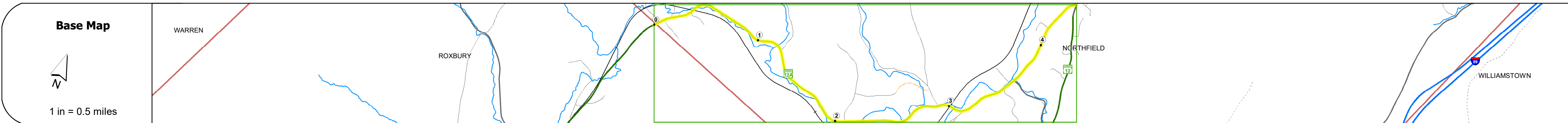
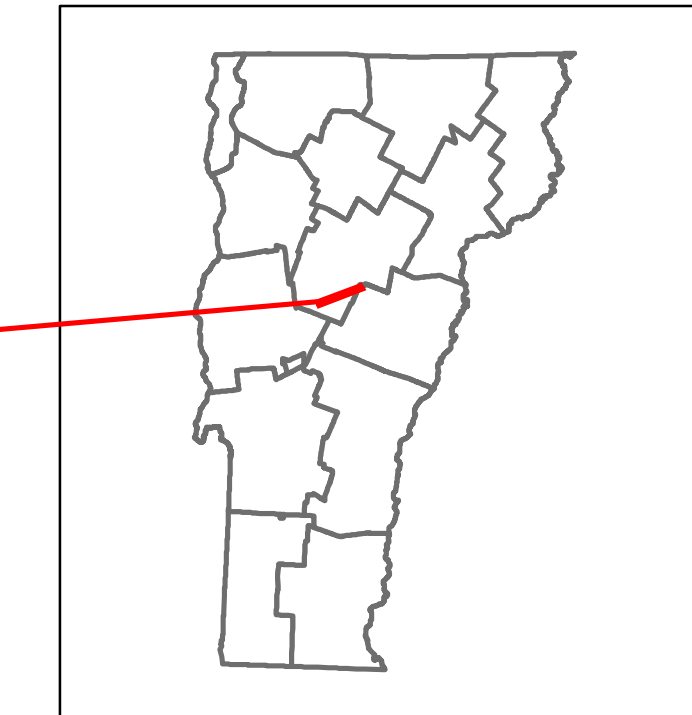



DISTRICT	TOWN	ROUTE
6	NORTHFIELD	VT-12A



Station	0	1	2	3	4
Travellane	19	22	25	28	31
Roadway	19	20	25	28	31
Lane Count	2	2	2	2	2
Base	15' S.B.	15' S.B.	12' - 15' S.B.	12' - 15' S.B.	12' - 15' S.B.
Subbase	15' S.B.	15' S.B.	12' - 15' S.B.	12' - 15' S.B.	12' - 15' S.B.

Station	0	1	2	3	4
Curves	4	7	10	10	7
Grades	4	7	10	10	7
Guardrails	4	7	10	10	7
Rumblestrips	4	7	10	10	7



Maintenance Garage	District 4 - DMF Maintenance Williamstown Garage	District 6 - DMF Maintenance Williamstown Garage
--------------------	--	--

Speed Zone	40
------------	----

Functional Class	5
------------------	---

National Highway System	
-------------------------	--

Limited Access Highway	
------------------------	--

Customer Service Level	Local Connector	Class 1 Town Highway
------------------------	-----------------	----------------------

Traffic Counters	W121
------------------	------

Year	0	1	2	3	4
2020		1118		2272	1516
2019		1320		2682	1790
2018	1300		1400	2700	1800
2017	1300		1400	2800	1900
2016	1300		1400	2900	1900

Year	0	1	2	3	4
(Incomplete) 2021					
2020					
2019					
2018					
2017					

STRUCTURE DESCRIPTIONS

- Bridge 29:** Stringer/multi-beam or girder - 1928
Structure No. 200187002912132
Length: 50'
Facility Carried: RAILROAD
Structure Type: RIVETED 2 GIRDER
Features Intersected: N.E.C.R.R. OVER VT 12A
- Bridge 30:** Stringer/multi-beam or girder - 1993
Structure No. 200187003012132
Length: 92'
Width: 32.7'
Facility Carried: VT 0012A ALT
Structure Type: WELDED PLATE GIRDER
Features Intersected: DOG RIVER
Surface: Bituminous
Maintenance/Ownership: State
- Bridge 31:** Culvert - 1954
Structure No. 300187003112131
Length: 15'
Under Clearance: 9.0'
Facility Carried: VT 12A
Structure Type: CGMPPA
Features Intersected: BROOK
Maintenance: State
- Bridge 32:** Tee Beam - 1929
Structure No. 200187003212132
Length: 35'
Width: 20.3'
Facility Carried: VT 0012A ALT
Structure Type: CONCRETE T-BEAM
Features Intersected: DOG RIVER
Surface: Bituminous
Maintenance/Ownership: State
- Bridge 34:** Stringer/multi-beam or girder - 1930
Structure No. 200187003412132
Length: 299'
Facility Carried: RAILROAD
Structure Type: RIVETED TWO GIRDER
Features Intersected: N.E.C.R.R. OVER VT 12A
- Bridge 35:** Tee Beam - 1929
Structure No. 200187003512132
Length: 34'
Width: 20.2'
Facility Carried: VT 0012A ALT
Structure Type: CONCRETE T-BEAM
Features Intersected: BULL RUN BROOK
Surface: Bituminous
Maintenance/Ownership: State
- Bridge 36:** Tee Beam - 1931
Structure No. 200187003612132
Length: 33'
Width: 20.5'
Facility Carried: VT 0012A ALT
Structure Type: CONCRETE T-BEAM
Features Intersected: SUNNY BROOK
Surface: Bituminous
Maintenance/Ownership: State

Historic Projects <ul style="list-style-type: none"> Unknown Retreatment Resurface Bituminous Mix Skinny Mix Bituminous Seal 	Functional Class <ul style="list-style-type: none"> 1 - Interstate System 2 - Other Freeways and Expressways 3 - Principal Arterial 4 - Minor Arterial 5 - Major Collector 6 - Minor Collector 	Curves <ul style="list-style-type: none"> Left (clockwise) Right (counter-clockwise) 	Grades <ul style="list-style-type: none"> Up (solid) Down (dashed) 	Traffic Counters <ul style="list-style-type: none"> Continuous (CTC) Weigh-In-Motion (WIM) Short-Term, Scheduled Short-Term, Unscheduled 	Crash Locations <ul style="list-style-type: none"> High Crash Locations (HCL's) Sections (& Intersections) 	Mileage by Functional Class By Sheet 0187 5 - Major collector 4.476	Mileage by Town By Sheet NORTHFIELD - V012A1213 4.476 of 4.476	DISTRICT 6	TOWN NORTHFIELD	Date: 11/17/21	ROUTE VT-12A ETE mileage: 16.366 to 20.842
Legend Speed Zones 15 20 25 30 35 40 45 50 55 60 65						Page Total Mileage: 4.476 mi		Page Total Mileage: 4.476 mi		1 of 1 TWN mileage: 0.0 to 4.476	