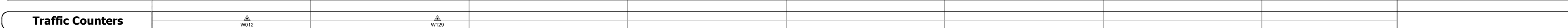






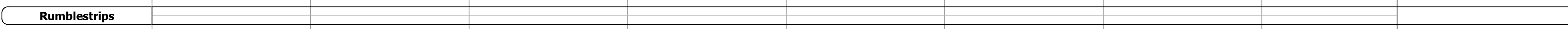
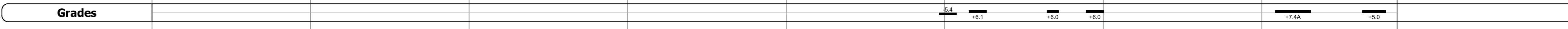
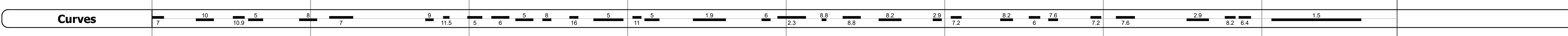
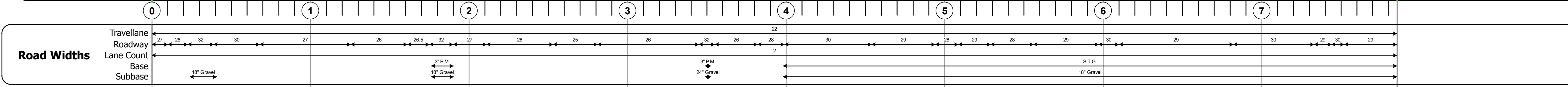
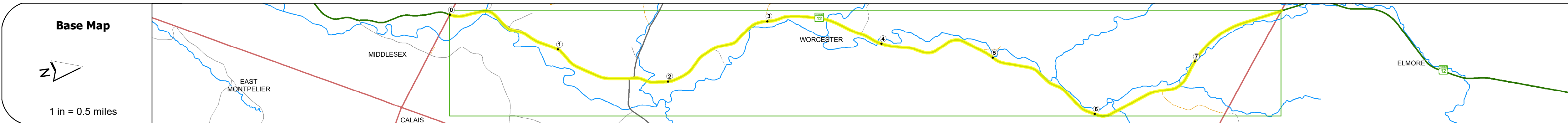
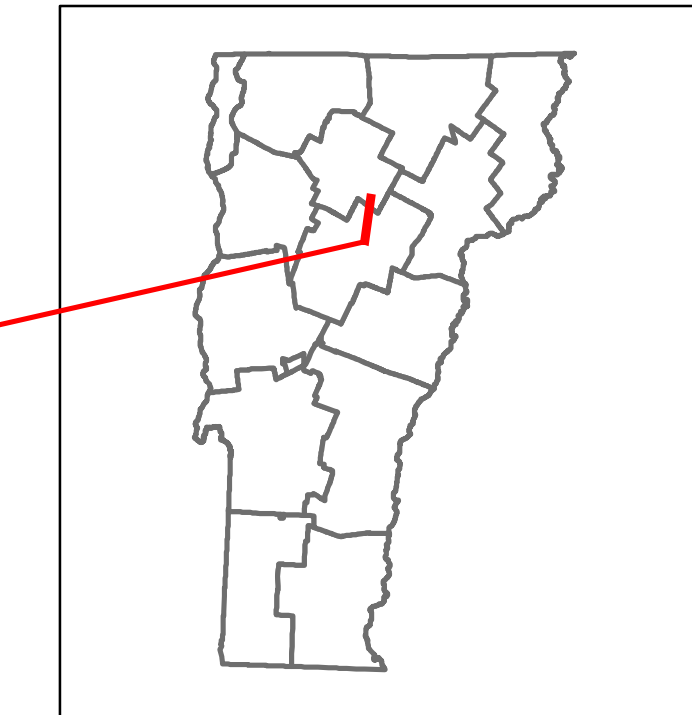
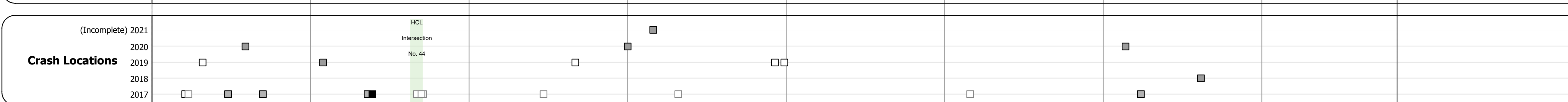


DISTRICT	TOWN	ROUTE
6	WORCESTER	VT-12



Year	W012	W129
2020		1259
2019		1487
2018	2200	
2017	2000	
2016	1700	



STRUCTURE DESCRIPTIONS

<p>Bridge 80: Culvert - 1974 Structure No. 200241008012202 Length: 20' Facility Carried: VT 12 ML Structure Type: RC BOX Features Intersected: BROOK Maintenance/Ownership: State</p>
<p>Bridge 81: Tee Beam - 1919 Structure No. 200241008112202 Length: 39' Width: 33.0' Facility Carried: VT 12 ML Structure Type: CONCRETE T-BEAM Features Intersected: MINISTER BROOK Surface: Integral concrete Maintenance/Ownership: State</p>
<p>Bridge 83: Slab - 1993 Structure No. 200241008312202 Length: 31' Width: 30.5' Facility Carried: VT 12 ML Structure Type: CONCRETE SLAB Features Intersected: HANCOCK BROOK Surface: Bituminous Maintenance/Ownership: State</p>
<p>Bridge 84: Stringer/multi-beam or girder - 1936 Structure No. 200241008412202 Length: 84' Width: 20.3' Facility Carried: VT 12 ML Structure Type: ROLLED BEAM Features Intersected: NORTH BRANCH Surface: Bituminous Maintenance/Ownership: State</p>
<p>Bridge 86: Culvert - 1961 Structure No. 300241008612201 Length: 6' Under Clearance: 6.0' Facility Carried: VT12 Structure Type: ACCMPP Features Intersected: BROOK Maintenance: State</p>
<p>Bridge 87: Culvert - 1961 Structure No. 300241008712201 Length: 14' Under Clearance: 8.0' Facility Carried: VT12 Structure Type: CGMPPA Features Intersected: HARDWOOD BROOK Maintenance: State</p>
<p>Bridge 88: Culvert - 1961 Structure No. 300241008812201 Length: 8' Under Clearance: 9.0' Facility Carried: VT12 Structure Type: CGMPP Features Intersected: BROOK Maintenance: State</p>
<p>Bridge 89: Culvert - 1964 Structure No. 300241008912201 Length: 15' Under Clearance: 16.0' Facility Carried: VT12 Structure Type: CGMPP Features Intersected: NORTH BROOK Maintenance: State</p>

<p>Historic Projects</p> <ul style="list-style-type: none"> Unknown Retreatment Resurface Bituminous Mix Skippy Mix Bituminous Seal 	<p>Functional Class</p> <ul style="list-style-type: none"> 1 - Interstate System 2 - Other Freeways and Expressways 3 - Principal Arterial 4 - Minor Arterial 5 - Major Collector 6 - Minor Collector 	<p>Curves</p> <ul style="list-style-type: none"> Left (counter ID) Right 	<p>Grades</p> <ul style="list-style-type: none"> Special grade up Special grade down 	<p>Traffic Counters</p> <ul style="list-style-type: none"> Continuous (CTC) Weigh-In-Motion (WIM) Short-Term, Scheduled Short-Term, Unscheduled 	<p>Crash Locations</p> <p>High Crash Locations (HCL's) Sections (& Intersections)</p> <ul style="list-style-type: none"> HCL No. 1 - 100 (1 - 10) HCL No. 201 - 300 (21 - 30) HCL No. 301 - 400 (31 - 40) HCL No. 401 - 800 (41 - 113) 	<p>Mileage by Functional Class By Sheet</p> <p>0241 5 - Major collector 7.853</p>	<p>Mileage by Town By Sheet</p> <p>WORCESTER - V012-1220 7.853 of 7.853</p>	<p>DISTRICT</p> <p>6</p>	<p>TOWN</p> <p>WORCESTER</p>	<p>Date: 11/17/21</p>	<p>ROUTE</p> <p>VT-12</p> <p>ETE mileage: 66.479 to 74.332</p>
--	--	---	---	--	---	--	--	---------------------------------	-------------------------------------	------------------------------	---