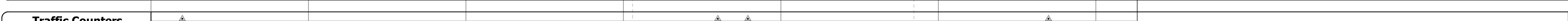




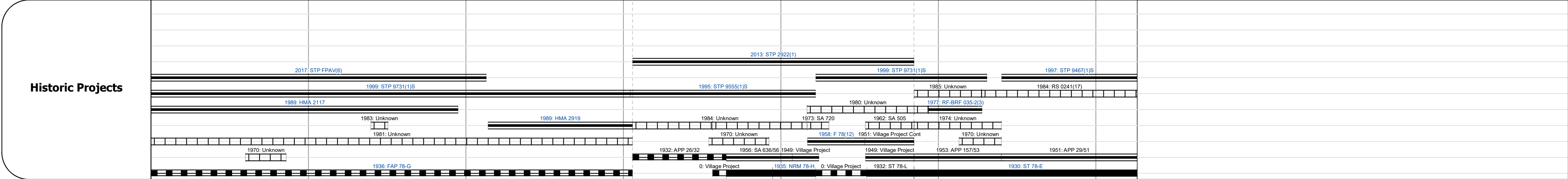


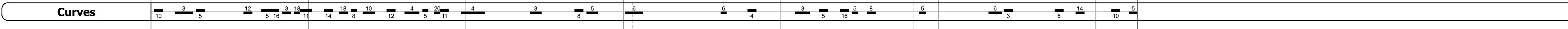
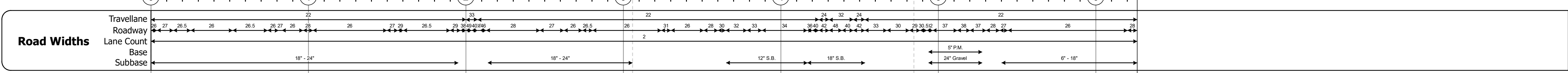
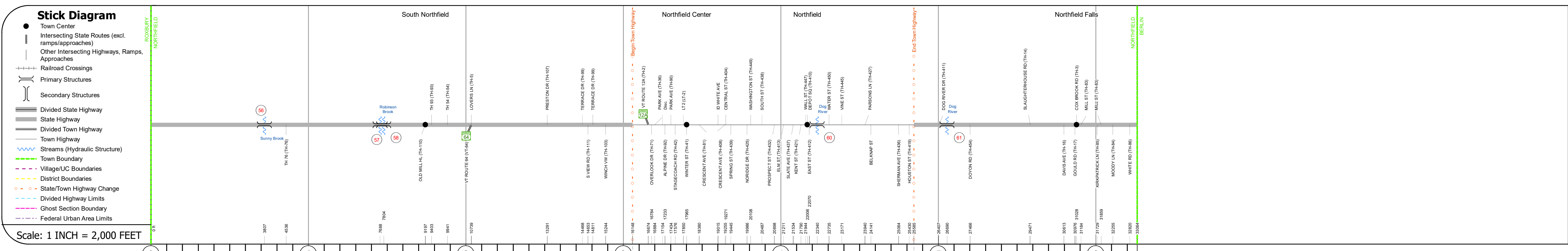
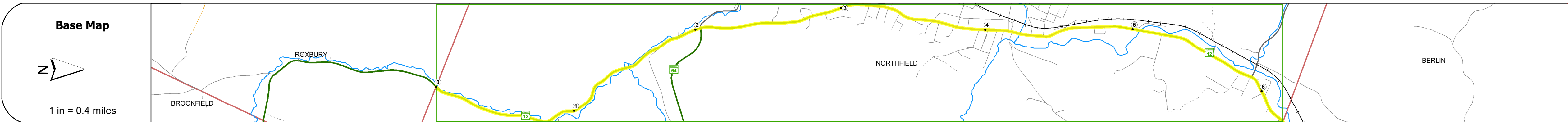
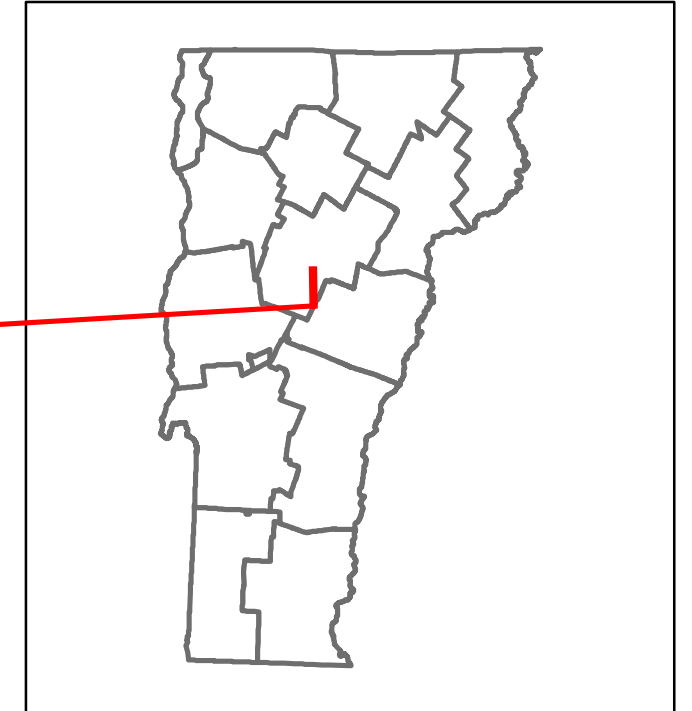
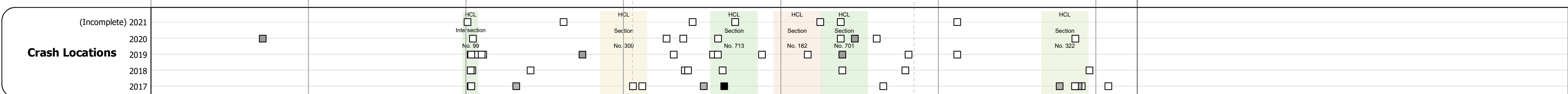


DISTRICT	TOWN	ROUTE
6	NORTHFIELD	VT-12



Year	Station 0+00	Station 1+00	Station 2+00	Station 3+00	Station 4+00	Station 5+00	Station 6+00	Station 7+00	Station 8+00
2020	790	1103	3863	4807	3567	2692			
2019	933	1302	4561	5675	4211	3178			
2018	930	1100	4000	4900	4200	3700			
2017	900	1200	4000	5100	4200	3700			
2016	880	1200	4000	5300	4100	3600			



STRUCTURE DESCRIPTIONS

- Bridge 56:**
Slab - 1918
Structure No. 300241005612131
Length: 20'
Under Clearance: 7.0'
Facility Carried: VT12
Structure Type: CONCRETE SLAB
Features Intersected: SUNNY BROOK
Surface: Bituminous
Maintenance: State
- Bridge 57:**
Slab - 1928
Structure No. 300241005712131
Length: 23'
Width: 25.9'
Facility Carried: VT12
Structure Type: CONCRETE SLAB
Features Intersected: SUNNY BROOK
Surface: Bituminous
Maintenance: State
- Bridge 58:**
Slab - 1928
Structure No. 300241005812131
Length: 23'
Width: 25.9'
Facility Carried: VT12
Structure Type: CONCRETE SLAB
Features Intersected: ROBINSON BROOK
Surface: Bituminous
Maintenance: State
- Bridge 60:**
Tee Beam - 1926
Structure No. 200241006012132
Length: 111'
Width: 51.0'
Facility Carried: VT 12 ML
Structure Type: 3 SP CONCRETE T-BEAM
Features Intersected: DOG RIVER
Surface: Bituminous
Maintenance/Ownership: Town
- Bridge 61:**
Stringer/multi-beam or girder - 1977
Structure No. 200241006112132
Length: 170'
Width: 39.3'
Facility Carried: VT 12 ML
Structure Type: 2 SP CONT ROLLED BM
Features Intersected: DOG RIVER
Surface: Bituminous
Maintenance/Ownership: State

Historic Projects <ul style="list-style-type: none"> Unknown Retreatment Resurface Bituminous Mix Skinny Mix Bituminous Seal 	Functional Class <ul style="list-style-type: none"> 1 - Interstate System 2 - Other Freeways and Expressways 3 - Principal Arterial 4 - Minor Arterial 5 - Major Collector 6 - Minor Collector 	Curves <ul style="list-style-type: none"> Left (degrees) Right (degrees) 	Grades <ul style="list-style-type: none"> Special grade up Special grade down 	Traffic Counters <ul style="list-style-type: none"> Continuous (CTC) Weigh-In-Motion (WIM) Short-Term, Scheduled Short-Term, Unscheduled 	Crash Locations <ul style="list-style-type: none"> HCL No. 99 HCL No. 300 HCL No. 713 HCL No. 182 HCL No. 701 HCL No. 322 	Mileage by Functional Class By Sheet 0241 5 - Major collector 6.262	Mileage by Town By Sheet NORTHFIELD - V012-1213 6.262 of 6.262	DISTRICT 6	TOWN NORTHFIELD	Date: 11/17/21	ROUTE VT-12 ETE mileage: 45.447 to 51.709
Legend High Crash Locations (HCL's) Sections (& Intersections) HCL No. 1 - 100 (1 - 10) 201 - 300 (21 - 30) 101 - 200 (11 - 20) 301 - 400 (31 - 40) 401 - 800 (41 - 113)						Page Total Mileage: 6.262 mi	Page Total Mileage: 6.262 mi				