

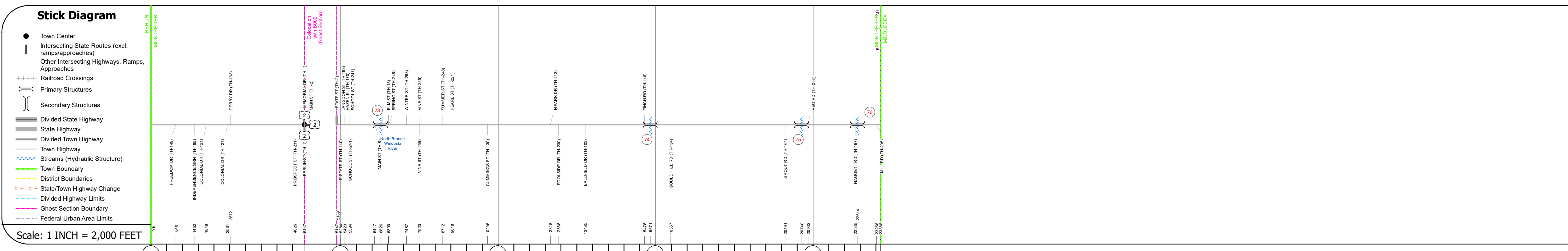
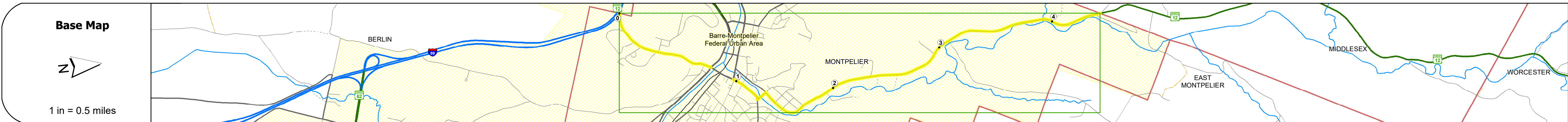
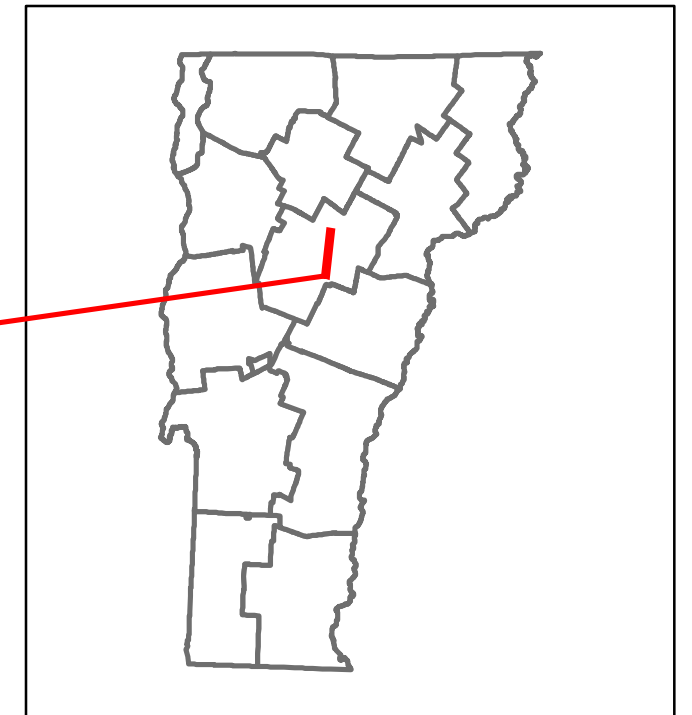


Route Log and Progress Chart

DRAFT

Please Note: Errors and Omissions May Exist.
Contact the VTrans Mapping Section with questions or concerns.

DISTRICT	TOWN	ROUTE
6	MONTPELIER	VT-12



STRUCTURE DESCRIPTIONS

Bridge 73:
Stringer/multi-beam or girder - 1972
Structure No: 206400007312112
Length: 74'
Height: 100.0'
Width: 50.0'
Weight Limit: 0
Facility Carried: VT 12 ML
Structure Type: ROLLED BEAM
Features Intersected: NORTH BRANCH
Surface: Bituminous
Inspection Date: 7/2021
Maintenance/Ownership: Town

Bridge 74:
Culvert - 1985
Structure No: 306400007412111
Length: 15'
Width: 32.0'
Under Clearance: 6.0'
Weight Limit: 0
Facility Carried: VT12
Structure Type: RC BOX
Features Intersected: BROOK
Inspection Date: 11/2021
Maintenance: City/Municipal

Bridge 75:
Culvert - 1985
Structure No: 306400007512111
Length: 12'
Under Clearance: 8.0'
Weight Limit: 0
Facility Carried: VT12
Structure Type: CGMPPA W CONC INVERT
Features Intersected: BROOK
Inspection Date: 11/2021
Maintenance: City/Municipal

Bridge 76:
Culvert - 1985
Structure No: 306400007612111
Length: 8'
Under Clearance: 6.0'
Weight Limit: 0
Facility Carried: VT12
Structure Type: RC BOX
Features Intersected: BROOK
Inspection Date: 11/2021
Maintenance: City/Municipal

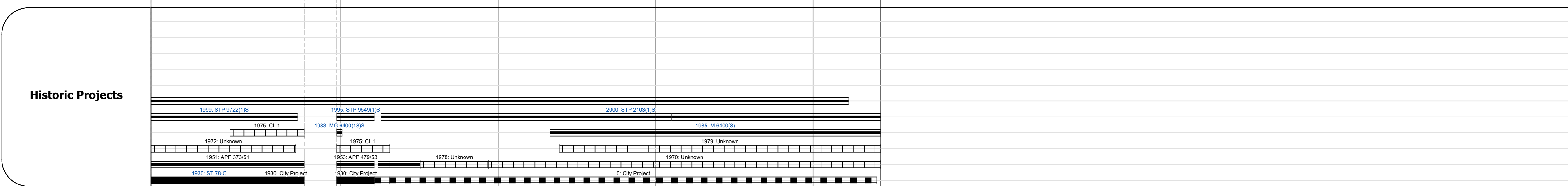
Travellane	Roadway	Lane Count	Base	Subbase
28	24	25	26	26
30	27	30	32	32
35	36	36	34	34

Curves
4, 6, 4, 4
4, 10, 10, 10, 8
4.2, 6, 5, 5.2, 2, 8, 5

Grades
+7.6
-6.1, -7.0, -9.0

Guardrails
34, 8

Rumblestrips



Maintenance Garage

Speed Zone

Functional Class
4

National Highway System

Limited Access Highway

Customer Service Level
Class 1 Town Highway

Traffic Counters
31211730-S, 31211615-N, 312131211800-NW200

Year	Station 1	Station 2	Station 3	Station 4	Station 5	Station 6	Station 7	Station 8
2022	4638	4056	6785	3816	3673	3433		
2021	4597	4552	6786	6023	4713	3402		
2020	3392	4062	6056	5373	4204	3035		
2019	4121	4935	7358	6528	5108	3688		
2018	3300	3900	7300, 6400, 6500, 6600	5500	4500	3600	3700	3500

Year	Crash Locations
(Incomplete) 2023	
2022	
2021	
2020	
2019	

Historic Projects Unknown, Retreatment, Resurface, Bituminous Mix, Skiny Mix, Bituminous Seal Surface Treated Gravel, Cold Plane and Bituminous Concrete, Concrete, Reclaimed Base and Bituminous Concrete	Functional Class 1- Interstate System, 2- Other Freeways and Expressways, 3- Principal Arterial, 4- Minor Arterial, 5- Major Collector, 6- Minor Collector	Curves Left (degrees), Right (degrees) Grades (degrees) grade up, (degrees) grade down	Traffic Counters Continuous (CTC), Weigh-In-Motion (WIM), Short-Term, Scheduled, Short-Term, Unscheduled (counter ID)	Crash Locations Fatal, Injury, Property Damage Only, Unknown Crash Type High Crash Locations (HCL's) HCL No. 1-100 (1-10), 101-200 (11-20), 201-300 (21-30), 301-400 (31-40), 401-800 (41-113)	Mileage by Functional Class By Sheet 6400 4 - minor Arterial 4.430	Mileage by Town By Sheet MONTPELIER - V012-1211 Ghost Section - (BUS-2, MM 0.687 to 0.483) 4.43 of 4.43
---	--	---	---	---	--	---

DISTRICT	TOWN	Date: 09/28/23	ROUTE
6	MONTPELIER	1 of 1 TWN mileage: 0.0 to 4.43	VT-12 ETE mileage: 58.393 to 62.823

For More Information Contact - Vermont Agency of Transportation, Policy, Planning and Intermodal Development Division - Mapping Section, 219 North Main Street, Barre, VT 05641 Telephone: 802-828-2600.