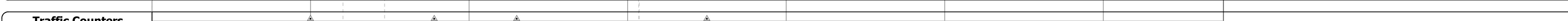




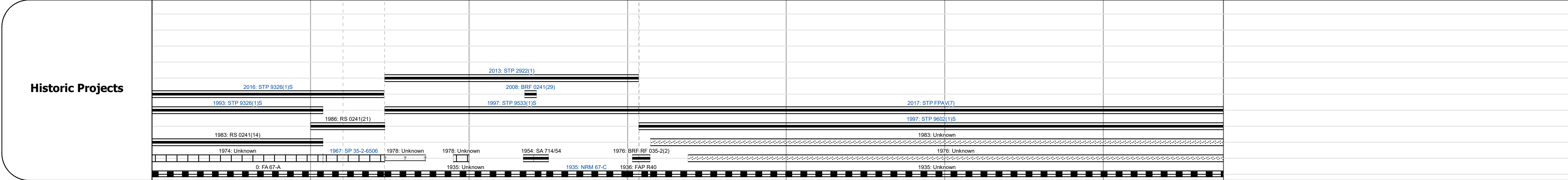
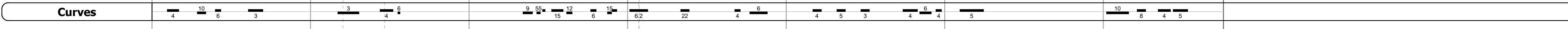
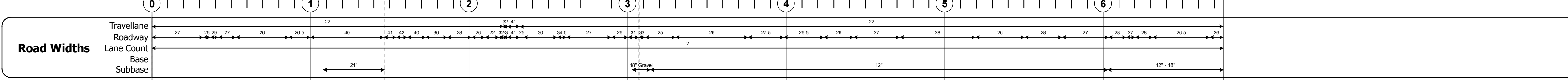
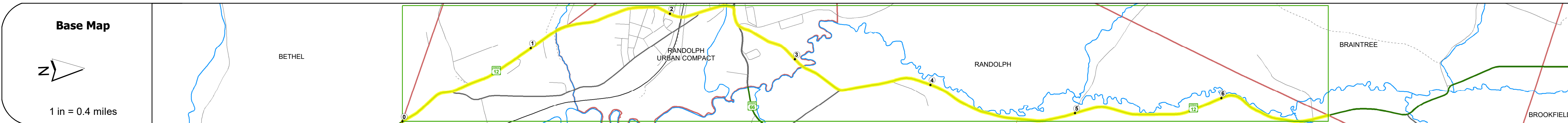
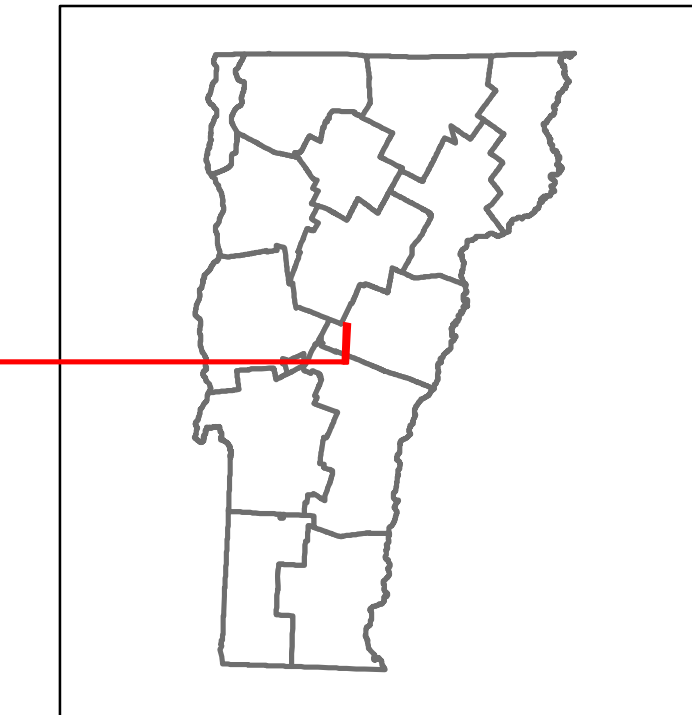



DISTRICT	TOWN	ROUTE
4	RANDOLPH	VT-12



Year	Station 1	Station 2	Station 3	Station 4	Station 5	Station 6	Station 7	Station 8
2020	3281	3874	6798	6524	7703	1348		
2019	3900	5800	8026	7700	1600	1591		
2018	4400	5800	8000	7800	1700	1600	1500	
2017	5000	5700	7900	7900	1700	1600	1500	
2016								



## STRUCTURE DESCRIPTIONS

- Bridge 40:** Slab - 1928, Structure No. 300241004009091, Length: 26', Width: 30.1', Under Clearance: 17.0', Facility Carried: VT 12, Structure Type: CONCRETE SLAB, Features Intersected: TROUT BROOK, Surface: Bituminous, Maintenance: State
- Bridge 41:** Culvert - 1967, Structure No. 300241004109091, Length: 6', Under Clearance: 6.0', Facility Carried: VT 12, Structure Type: CGMPP ALUM SLEEVE, Features Intersected: SMITH BROOK, Maintenance: State
- Bridge 42:** Stringer/multi-beam or girder - 2007, Structure No. 200241004209092, Length: 204', Width: 30.0', Under Clearance: 15.5', Facility Carried: VT 12 ML, Structure Type: 2 SP CONT CUR GIRDER, Features Intersected: 3RD BR WHITE R. + TH 372, Surface: Bituminous, Maintenance/Ownership: Town
- Bridge 43:** Culvert - 1976, Structure No. 200241004309092, Length: 32', Facility Carried: VT 12 ML, Structure Type: RC BOX, Features Intersected: AYERS BROOK, Maintenance/Ownership: Town
- Bridge 44:** Culvert - 1936, Structure No. 300241004409091, Length: 9', Under Clearance: 5.0', Facility Carried: VT 12, Structure Type: RC BOX, Features Intersected: BROOK, Maintenance: State

<b>Historic Projects</b> <ul style="list-style-type: none"> <li>Unknown</li> <li>Retreatment</li> <li>Resurface</li> <li>Bituminous Mix</li> <li>Skinny Mix</li> <li>Bituminous Seal</li> </ul>	<b>Functional Class</b> <ul style="list-style-type: none"> <li>1 - Interstate System</li> <li>2 - Other Freeways and Expressways</li> <li>3 - Principal Arterial</li> <li>4 - Minor Arterial</li> <li>5 - Major Collector</li> <li>6 - Minor Collector</li> </ul>	<b>Curves</b> <ul style="list-style-type: none"> <li>Left</li> <li>Right</li> </ul>	<b>Grades</b> <ul style="list-style-type: none"> <li>grade up</li> <li>grade down</li> </ul>	<b>Traffic Counters</b> <ul style="list-style-type: none"> <li>Continuous (CTC)</li> <li>Weigh-In-Motion (WIM)</li> <li>Short-Term, Scheduled</li> <li>Short-Term, Unscheduled</li> </ul>	<b>Crash Locations</b> <ul style="list-style-type: none"> <li>High Crash Locations (HCL's)</li> <li>Sections (&amp; Intersections)</li> </ul>	<b>Mileage by Functional Class By Sheet</b> 0241 5 - Major collector 6.758	<b>Mileage by Town By Sheet</b> RANDOLPH - V012-0909 6.758 of 6.758	<b>DISTRICT</b> 4	<b>TOWN</b> RANDOLPH	<b>Date:</b> 11/17/21	<b>ROUTE</b> VT-12 ETE mileage: 30.124 to 36.882
<b>Legend</b> HCL No. 1-100 (1-10) 101-200 (11-20) 201-300 (21-30) 301-400 (31-40) 401-800 (41-113)						<b>Page Total Mileage: 6.758 mi</b>		<b>Page Total Mileage: 6.758 mi</b>		<b>1 of 1</b> TWN mileage: 0.0 to 6.758	