
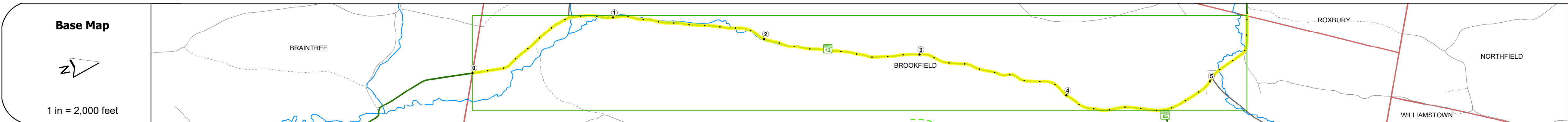
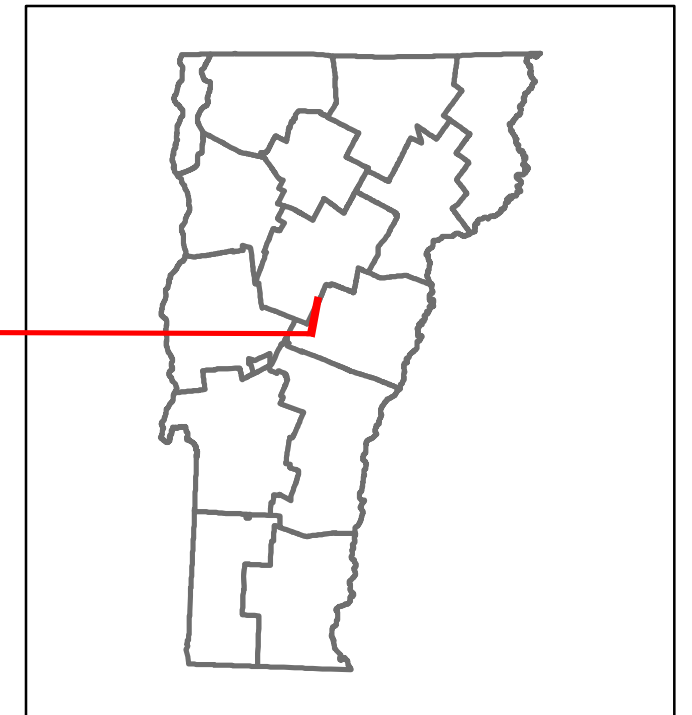


DISTRICT	TOWN	ROUTE
6	BROOKFIELD	VT-12



STRUCTURE DESCRIPTIONS

<p>Bridge 50: Tee Beam - 1928 Structure No. 200241005009032 Length: 25' Height: 100.0' Width: 32.0' Weight Limit: 0 Facility Carried: VT 12 ML Structure Type: CONCRETE T-BEAM Features Intersected: OPEN MEADOW BROOK Surface: Bituminous Inspection Date: 8/2021 Maintenance/Ownership: State</p>
<p>Bridge 51: Culvert - 1933 Structure No. 300241005109031 Length: 12' Under Clearance: 4.0' Weight Limit: 0 Facility Carried: VT12 Structure Type: RC BOX Features Intersected: AYERS BROOK Inspection Date: 12/2021 Maintenance: State</p>
<p>Bridge 52: Culvert - 1935 Structure No. 300241005209031 Length: 8' Under Clearance: 5.0' Weight Limit: 0 Facility Carried: VT12 Structure Type: RC BOX Features Intersected: BROOK Inspection Date: 12/2021 Maintenance: State</p>
<p>Bridge 53: Culvert - 1935 Structure No. 300241005309031 Length: 8' Under Clearance: 4.0' Weight Limit: 0 Facility Carried: VT12 Structure Type: RC BOX Features Intersected: BROOK Inspection Date: 12/2021 Maintenance: State</p>
<p>Bridge 55: Culvert - 1969 Structure No. 300241005509031 Length: 18' Under Clearance: 6.0' Weight Limit: 0 Facility Carried: VT12 Structure Type: TRIPLE CGMPP Features Intersected: BROOK Inspection Date: 10/2021 Maintenance: State</p>

Road Widths	Travellane	Roadway	Lane Count	Base	Subbase
	26	30	26	27	27

Curves	10, 3, 4, 6, 3, 8, 6, 6, 4, 4, 4, 3, 7, 7, 10, 5, 10, 6, 5, 10, 4, 9, 8, 6, 5, 6, 4, 10, 18, 10, 10, 6, 5, 4, 4, 8, 15
--------	--

Grades	+4.3A, +7.7A, +4.2A, +6.8A, -6.6A, -5.0
--------	---

Guardrails	Standard guardrail symbols along the route.
------------	---

Rumblestrips	Standard rumblestrip symbols along the route.
--------------	---

Historic Projects	<p>1998: STP-970411S</p> <p>1989: District</p> <p>1988: Unknown</p> <p>1986: R024119</p> <p>1970: Unknown</p> <p>1936: FAP 113-C, 1936: ST 113-A, 1936: FAP 113-B, 1936: FAP 113-A</p>
-------------------	--

Maintenance Garage	District 6 - DMF Maintenance Williamstown Garage
--------------------	--

Speed Zone	
------------	--

Functional Class	5
------------------	---

National Highway System	
-------------------------	--

Limited Access Highway	
------------------------	--

Customer Service Level	Local Connector
------------------------	-----------------

Traffic Counters	
------------------	--

AADT	<table border="1"> <tr> <td>2022</td> <td>729</td> <td>376</td> <td>619</td> </tr> <tr> <td>2021</td> <td>833</td> <td>373</td> <td>634</td> </tr> <tr> <td>2020</td> <td>1098</td> <td>329</td> <td>338</td> </tr> <tr> <td>2019</td> <td>1296</td> <td>388</td> <td>399</td> </tr> <tr> <td>2018</td> <td>580</td> <td>390</td> <td>400</td> </tr> </table>	2022	729	376	619	2021	833	373	634	2020	1098	329	338	2019	1296	388	399	2018	580	390	400
2022	729	376	619																		
2021	833	373	634																		
2020	1098	329	338																		
2019	1296	388	399																		
2018	580	390	400																		

Crash Locations	<table border="1"> <tr> <td>(Incomplete) 2023</td> <td></td> <td></td> <td></td> </tr> <tr> <td>2022</td> <td></td> <td></td> <td></td> </tr> <tr> <td>2021</td> <td></td> <td></td> <td></td> </tr> <tr> <td>2020</td> <td>□</td> <td></td> <td>□</td> </tr> <tr> <td>2019</td> <td></td> <td>□</td> <td></td> </tr> </table>	(Incomplete) 2023				2022				2021				2020	□		□	2019		□	
(Incomplete) 2023																					
2022																					
2021																					
2020	□		□																		
2019		□																			

<p>Historic Projects</p> <ul style="list-style-type: none"> Unknown Bituminous Concrete Retreatment Resurface Bituminous Mix Skippy Mix Bituminous Seal 	<p>Functional Class</p> <ul style="list-style-type: none"> 1 - Interstate System 2 - Other Freeways and Expressways 3 - Principal Arterial 4 - Minor Arterial 5 - Major Collector 6 - Minor Collector 	<p>Curves</p> <ul style="list-style-type: none"> Left (degrees) Right (degrees) <p>Grades</p> <ul style="list-style-type: none"> grade up grade down 	<p>Traffic Counters</p> <ul style="list-style-type: none"> Continuous (CTC) Weight-In-Motion (WIM) Short-Term, Scheduled Short-Term, Unscheduled 	<p>Crash Locations</p> <ul style="list-style-type: none"> Fatal Injury Property Damage Only Unknown Crash Type <p>High Crash Locations (HCL's)</p> <p>Sections (& Intersections)</p> <p>HCL No. 1-100 (1-10), 101-200 (11-20), 201-300 (21-30), 301-400 (31-40), 401-800 (41-113)</p>	<p>Mileage by Functional Class By Sheet</p> <p>0241 5 - Major Collector 5.525</p>	<p>Mileage by Town By Sheet</p> <p>BROOKFIELD - V012-0903 5.525 of 5.525</p>	<p>DISTRICT</p> <p>6</p>	<p>TOWN</p> <p>BROOKFIELD</p>	<p>Date: 09/28/23</p>	<p>ROUTE</p> <p>VT-12</p> <p>ETE mileage: 38.432 to 43.957</p>
---	--	--	---	---	--	---	---------------------------------	--------------------------------------	------------------------------	---