
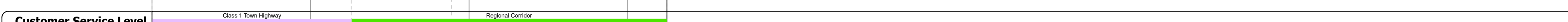










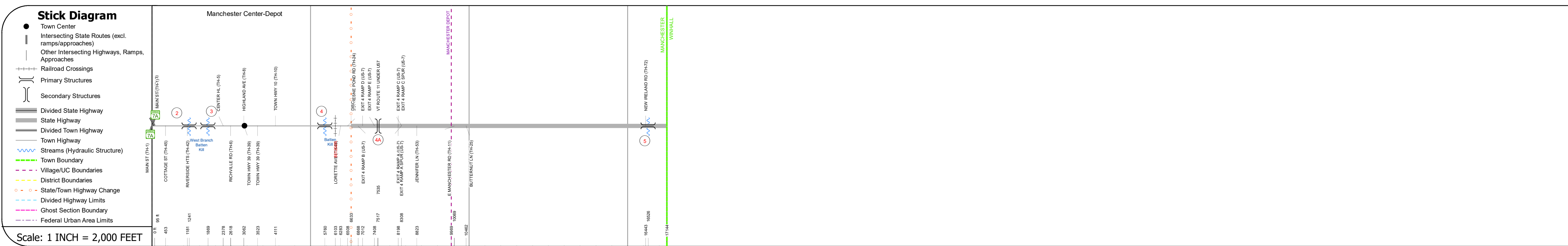
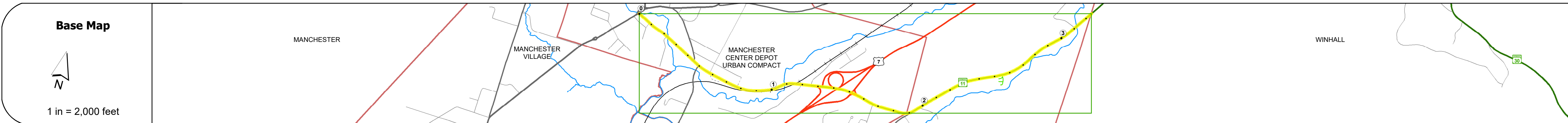
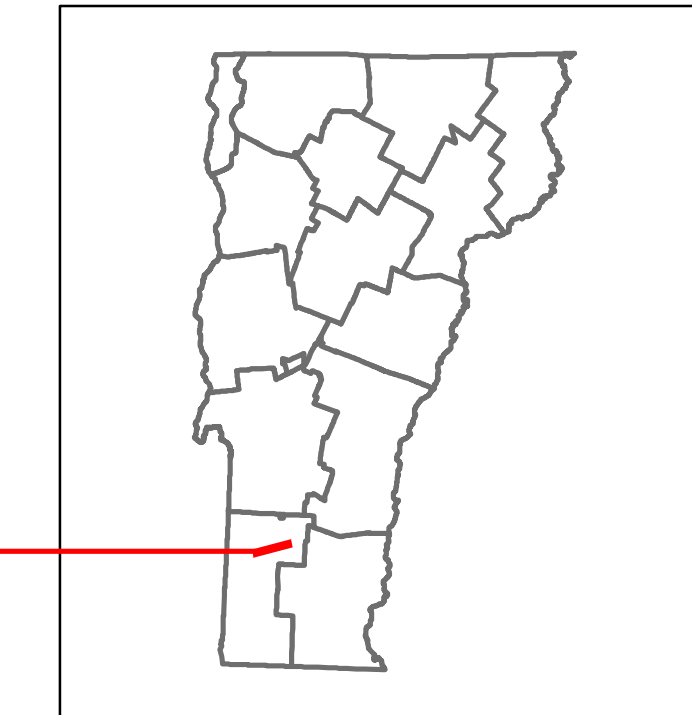



DISTRICT	TOWN	ROUTE
1	MANCHESTER	VT-11



Year	Station 0+00	Station 1+00	Station 2+00	Station 3+00	Station 4+00	Station 5+00
2020	8301	7379	7142	6932		
2019	9800	8712	8432	8184		
2018	9800	1089400	8700	8400	7800	8200
2017	9700	1089400	8300	7900	7500	8100
2016	9500	1079300	7800	7400	7100	8100



STRUCTURE DESCRIPTIONS

- Bridge 2:** Slab - 1987
Structure No. 200016000202062
Length: 38'
Width: 40.0'
Facility Carried: VT 11 ML
Structure Type: CONCRETE SLAB
Features Intersected: W. BRANCH BATTEN KILL R.
Surface: Bituminous
Maintenance/Ownership: State
- Bridge 3:** Culvert - 1919
Structure No. 300016000302061
Length: 6'
Under Clearance: 3.0'
Facility Carried: VT 11
Structure Type: RC BOX / ACCGMP
Features Intersected: BROOK
Maintenance: State
- Bridge 4:** Stringer/multi-beam or girder - 1955
Structure No. 200016000402062
Length: 69'
Width: 33.2'
Facility Carried: VT 11 ML C1003
Structure Type: ROLLED BEAM
Features Intersected: BATTEN KILL RIVER
Surface: Bituminous
Maintenance/Ownership: Town
- Bridge 4A:** Stringer/multi-beam or girder - 1989
Structure No. 200019002702062
Length: 228'
Facility Carried: US 07 ML
Structure Type: 3 SP CONT WLD GIRDER
Features Intersected: VT ROUTE 11 UNDER US7
- Bridge 5:** Slab - 1968
Structure No. 200016000502062
Length: 30'
Width: 43.2'
Facility Carried: VT 11 ML
Structure Type: CONCRETE SLAB
Features Intersected: BROMLEY BROOK
Surface: Bituminous
Maintenance/Ownership: State

Historic Projects <ul style="list-style-type: none"> Unknown Retreatment Resurface Bituminous Mix Skippy Mix Bituminous Seal 	Functional Class <ul style="list-style-type: none"> 1 - Interstate System 2 - Other Freeways and Expressways 3 - Principal Arterial 4 - Minor Arterial 5 - Major Collector 6 - Minor Collector 	Curves <ul style="list-style-type: none"> Left Right 	Grades <ul style="list-style-type: none"> grade up grade down 	Traffic Counters <ul style="list-style-type: none"> Continuous (CTC) Weigh-In-Motion (WIM) Short-Term, Scheduled Short-Term, Unscheduled 	Crash Locations <ul style="list-style-type: none"> High Crash Locations (HCL's) Sections (& Intersections) HCL No. 1 - 100 (1 - 10) HCL No. 101 - 200 (11 - 20) HCL No. 201 - 300 (21 - 30) HCL No. 301 - 400 (31 - 40) HCL No. 401 - 800 (41 - 113) 	Mileage by Functional Class By Sheet 016-1 4 - Minor Arterial 3.247	Mileage by Town By Sheet MANCHESTER - V011-0206 3.247 of 3.247	DISTRICT 1	TOWN MANCHESTER	Date: 11/17/21	ROUTE VT-11 ETE mileage: 0.0 to 3.247
Page Total Mileage: 3.247 mi						Page Total Mileage: 3.247 mi					