

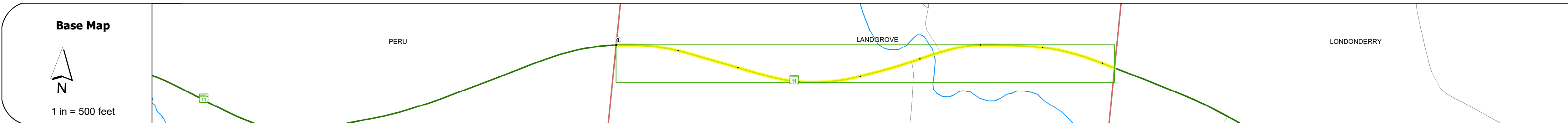
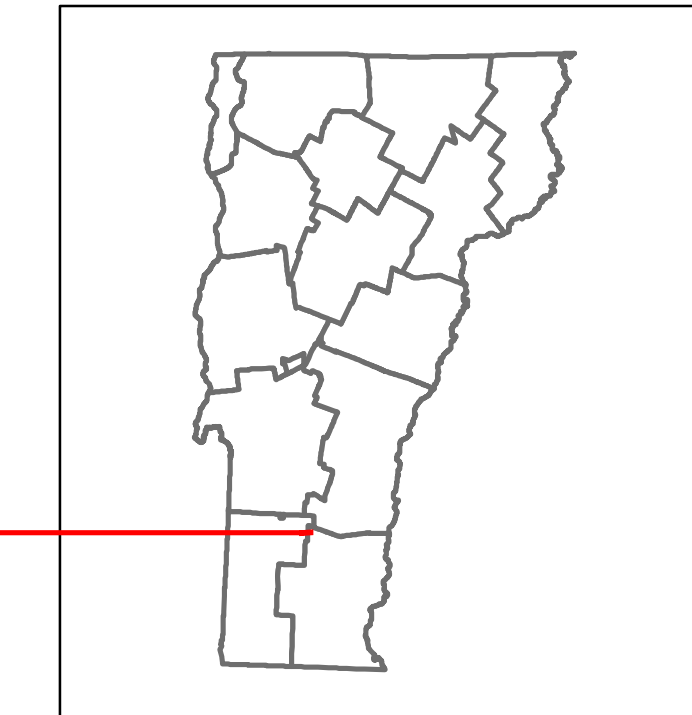


Route Log and Progress Chart


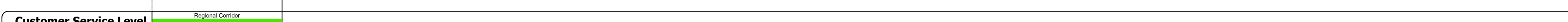










DRAFT

Please Note: Errors and Omissions May Exist.
Contact the VTrans Mapping Section with questions or concerns.

DISTRICT	TOWN	ROUTE
1	LANDGROVE	VT-11



STRUCTURE DESCRIPTIONS	
Bridge 22:	Tee Beam - 1926
	Structure No. 200016002202052
	Length: 25'
	Width: 29.4'
	Facility Carried: VT 11 ML
	Structure Type: CONCRETE T-BEAM
	Features Intersected: FLOOD BROOK
	Surface: Bituminous
	Maintenance/Ownership: State



Year	ADT
2020	3444
2019	4066
2018	4000
2017	4000
2016	3900

Year	Crash Locations
(Incomplete) 2021	HCL Section No. 630
2020	
2019	
2018	
2017	

Historic Projects Unknown, Retreatment, Resurface, Bituminous Mix, Skippy Mix, Bituminous Seal, Surface Treated Gravel, Plant Mix, Reclaimed Base and Bituminous Concrete	Functional Class 1- Interstate System, 2- Other Freeways and Expressways, 3- Principal Arterial, 4- Minor Arterial, 5- Major Collector, 6- Minor Collector	Curves Left (degrees), Right (degrees), Grades (degrees) grade up, Grades (degrees) grade down	Traffic Counters Continuous (CTC), Weigh-In-Motion (WIM), Short-Term, Scheduled, Short-Term, Unscheduled (counter ID)	Crash Locations High Crash Locations (HCL's) Sections (& Intersections) HCL No. 1-100 (1-10), 101-200 (11-20), 201-300 (21-30), 301-400 (31-40), 401-800 (41-113)	Mileage by Functional Class By Sheet 016-1 4 - Minor Arterial 0.821	Mileage by Town By Sheet LANDGROVE - V011-0205 0.821 of 0.821	DISTRICT 1	TOWN LANDGROVE	Date: 11/17/21	ROUTE VT-11 ETE mileage: 12.009 to 12.83
Speed Zones 25, 30, 35, 40, 45, 50, 55, 60, 65						Page Total Mileage: 0.821 mi	Page Total Mileage: 0.821 mi	1 of 1 TWN mileage: 0.0 to 0.821		