









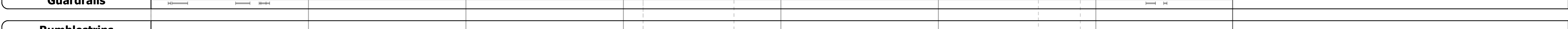

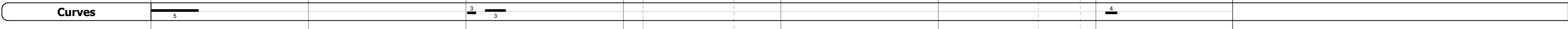
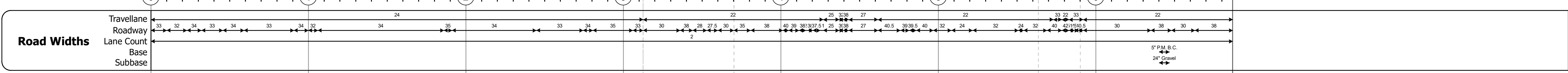
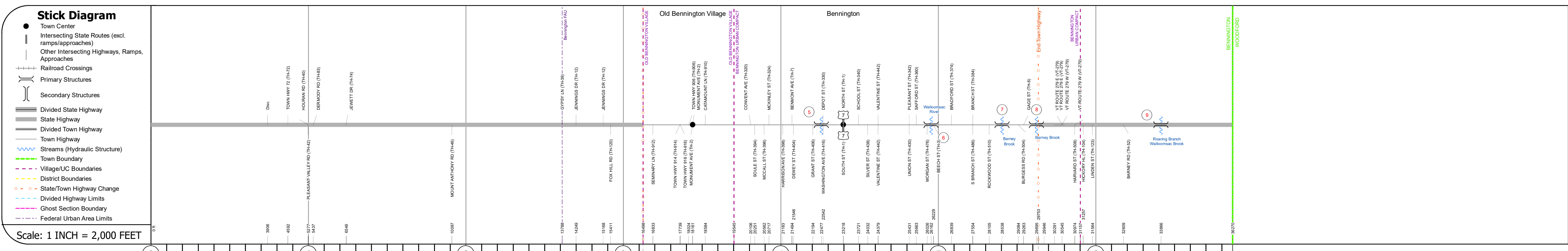
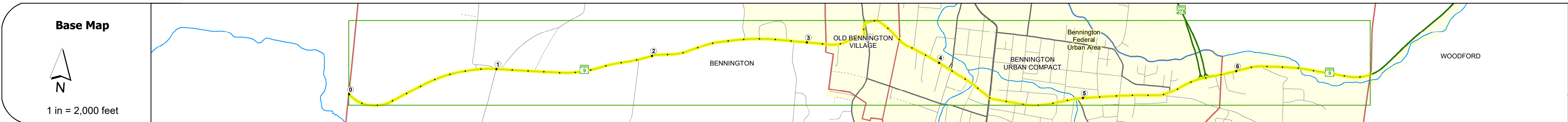
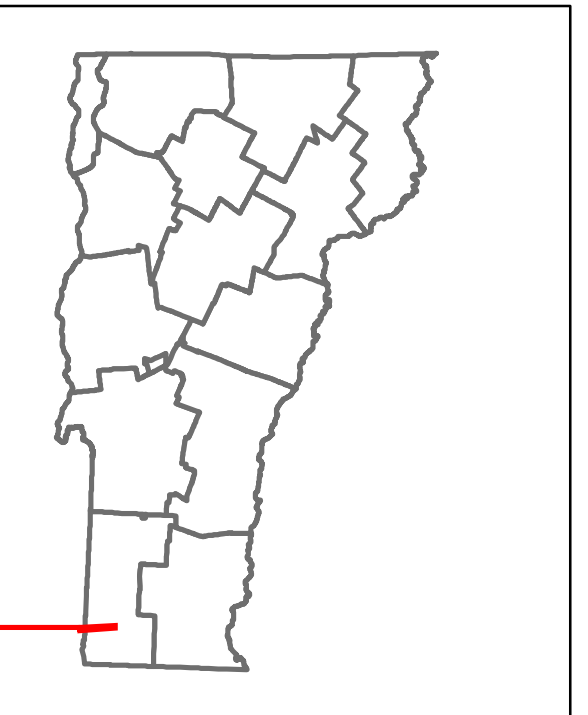


Route Log and Progress Chart

DRAFT

Please Note: Errors and Omissions May Exist.
Contact the VTrans Mapping Section with questions or concerns.

DISTRICT	TOWN	ROUTE
1	BENNINGTON	VT-9



Traffic Counters	2020	2019	2018	2017	2016
B139	2640	3030	3000	3200	3500
B041	3372	4152	4300	4300	4300
B157	3587	4358	4900	5000	5200
B152	5225	6349	5200	5200	5100
B149	7418	9013	9100	8900	8700
B039	4273	5192	6500	6500	6600
R3002895_3002895_E	3501	4254	4400	4300	4100
B083	3714	4513	4500	4700	4900



STRUCTURE DESCRIPTIONS

Bridge 5:
Culvert (Arch) - 1919
Structure No. 30100000502021
Length: 12'
Under Clearance: 4.0'
Facility Carried: VT09
Structure Type: STONE ARCH
Features Intersected: BROOK
Maintenance: State

Bridge 6:
Tee Beam - 1923
Structure No. 20001000602022
Length: 48'
Width: 60.0'
Facility Carried: VT 09 ML
Structure Type: CONC T-BM/ENC STL BM
Features Intersected: WALLOOMSAC RIVER
Surface: Bituminous
Maintenance/Ownership: City/Municipal

Bridge 7:
Slab - 1930
Structure No. 30001000702021
Length: 22'
Width: 47.5'
Under Clearance: 4.0'
Facility Carried: VT09
Structure Type: CONCRETE SLAB
Features Intersected: WALLOOMSACK BROOK
Surface: Bituminous
Maintenance: State

Bridge 8:
Slab - 1930
Structure No. 30001000802021
Length: 15'
Width: 41.0'
Under Clearance: 2.5'
Facility Carried: VT09
Structure Type: CONCRETE SLAB
Features Intersected: BROOK
Surface: Bituminous
Maintenance: State

Bridge 9:
Stringer/multi-beam or girder - 1940
Structure No. 20001000902022
Length: 252'
Width: 40.0'
Facility Carried: VT 09 ML
Structure Type: 3 SP CONT ROLLED BM
Features Intersected: ROARING BRANCH
Surface: Bituminous
Maintenance/Ownership: State

Historic Projects <ul style="list-style-type: none"> Unknown Bituminous Concrete Retreatment Resurface Bituminous Mix Skinny Mix Bituminous Seal 	Functional Class <ul style="list-style-type: none"> 1 - Interstate System 2 - Other Freeways and Expressways 3 - Principal Arterial 4 - Minor Arterial 5 - Major Collector 6 - Minor Collector 	Curves <ul style="list-style-type: none"> Left (degrees) Right (degrees) 	Grades <ul style="list-style-type: none"> Special grade up Special grade down 	Traffic Counters <ul style="list-style-type: none"> Continuous (CTC) Weigh-In-Motion (WIM) Short-Term, Scheduled Short-Term, Unscheduled 	Crash Locations <ul style="list-style-type: none"> HCL No. 105 HCL No. 191 HCL No. 70 	Mileage by Functional Class By Sheet 010-1 3 - Other Principal Arterial 6.869	Mileage by Town By Sheet BENNINGTON - V009-0202 6.869 of 6.869	DISTRICT 1	TOWN BENNINGTON	Date: 11/17/21	ROUTE VT-9 ETE mileage: 0.0 to 6.869
---	--	--	---	--	--	---	--	----------------------	---------------------------	-----------------------	---

Page Total Mileage: 6.869 mi