
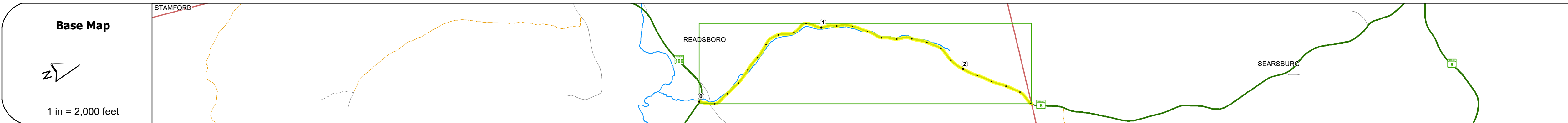
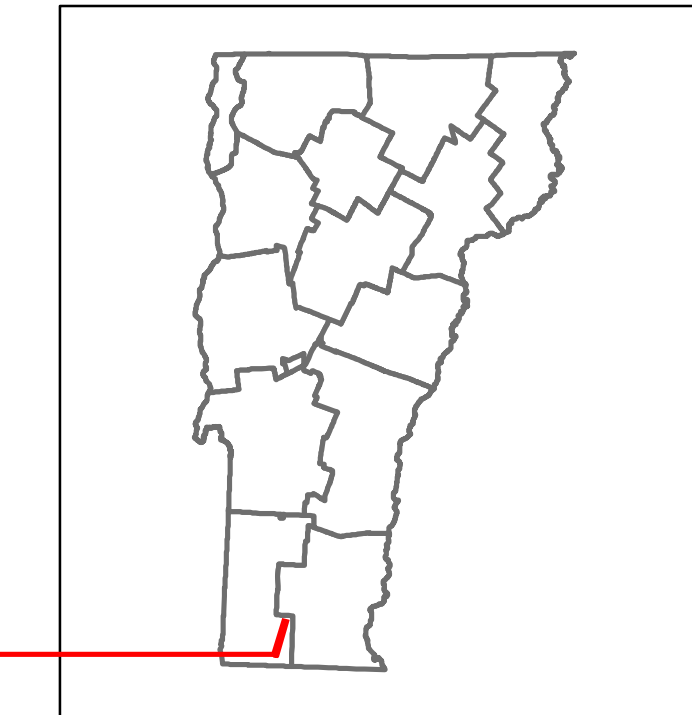


DISTRICT	TOWN	ROUTE
1	READSBORO	VT-8



STRUCTURE DESCRIPTIONS

Bridge 1:
Slab - 1928
Structure No. 200101000102092
Length: 29'
Width: 34.2'
Facility Carried: VT 08 ML
Structure Type: CONCRETE SLAB
Features Intersected: BROOK
Surface: Bituminous
Maintenance/Ownership: State

Bridge 2:
Culvert - 2007
Structure No. 300101000202091
Length: 13'
Width: 26.0'
Under Clearance: 5.5'
Facility Carried: VT08
Structure Type: SEGMENTAL RC BOX
Features Intersected: DEERFIELD RIVER
Maintenance: State

Road Widths	Travellane	Roadway	Lane Count	Base	Subbase
	24	25	26	27	28
	29	30	31	32	33

Curves	20, 2, 5, 4, 3, 10, 20, 10, 20, 7, 20, 12, 7.6, 5, 7, 8, 10, 8, 4, 12, 15
--------	---

Grades	+8.0, +5.0
--------	------------

Guardrails	Standard guardrail symbols
------------	----------------------------

Rumblestrips	Standard rumblestrip symbols
--------------	------------------------------

Historic Projects

2007: STP ST CUL(V4)
1993: STP 9304(1)S
1988: HMA 2940
1983: Unknown
1979: RS 0101(4)
1978: TOS 0101(3)
1974: Unknown
1962: SA
1950: SA
1949: SA

Maintenance Garage	District 1 - DMF Maintenance Wilmington Garage
--------------------	--

Speed Zone	
------------	--

Functional Class	5
------------------	---

National Highway System	
-------------------------	--

Limited Access Highway	
------------------------	--

Customer Service Level	Local Connector
------------------------	-----------------

Traffic Counters	B355
------------------	------

AAADT

Year	AAADT
2020	604
2019	713
2018	710
2017	710
2016	700

Crash Locations

Year	Crash Locations
(Incomplete) 2021	1 location
2020	2 locations
2019	2 locations
2018	2 locations
2017	2 locations

Historic Projects <ul style="list-style-type: none"> Unknown Retreatment Resurface Bituminous Mix Skiny Mix Bituminous Seal 	Functional Class <ul style="list-style-type: none"> 1 - Interstate System 2 - Other Freeways and Expressways 3 - Principal Arterial 4 - Minor Arterial 5 - Major Collector 6 - Minor Collector 	Curves <ul style="list-style-type: none"> Left (degrees) Right (degrees) 	Grades <ul style="list-style-type: none"> Left (percent) grade up Right (percent) grade down 	Traffic Counters <ul style="list-style-type: none"> Continuous (CTC) Weight-In-Motion (WIM) Short-Term, Scheduled Short-Term, Unscheduled 	Crash Locations <ul style="list-style-type: none"> High Crash Locations (HCL's) Sections (& Intersections) HCL No. 1-100 (1-10) HCL No. 101-200 (11-20) HCL No. 201-300 (21-30) HCL No. 301-400 (31-40) HCL No. 401-800 (41-113) 	Mileage by Functional Class By Sheet 0101 5 - Major collector 2.507	Mileage by Town By Sheet READSBORO - V008-0209 2.507 of 2.507	DISTRICT 1	TOWN READSBORO	Date: 11/17/21	ROUTE VT-8 ETE mileage: 0.0 to 2.507
Indicated plans available - http://vtransmap01.ad.state.vt.us/rp/dpr/Divebstore/						Page Total Mileage: 2.507 mi	Page Total Mileage: 2.507 mi	For More Information Contact - Vermont Agency of Transportation, Policy, Planning and Intermodal Development Division - Mapping Section, 1 National Life Drive, Montpelier, VT 05633-5001 Telephone: 802-828-2600.			