




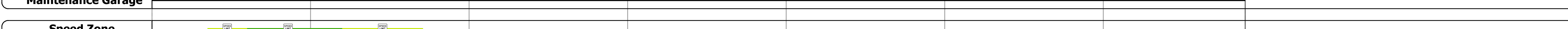

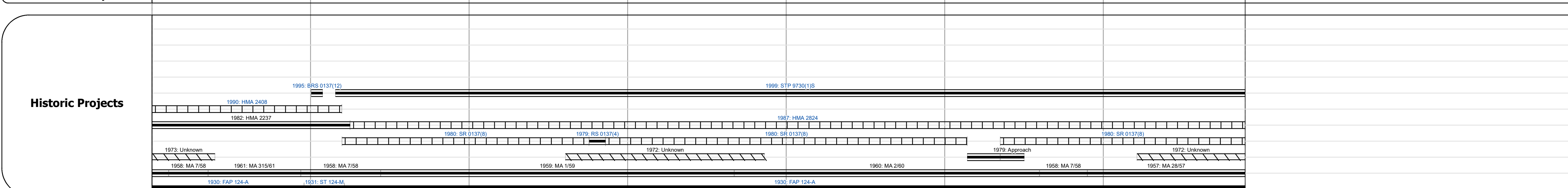

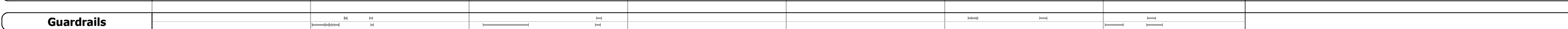

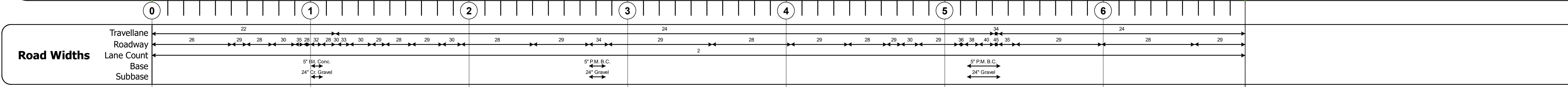
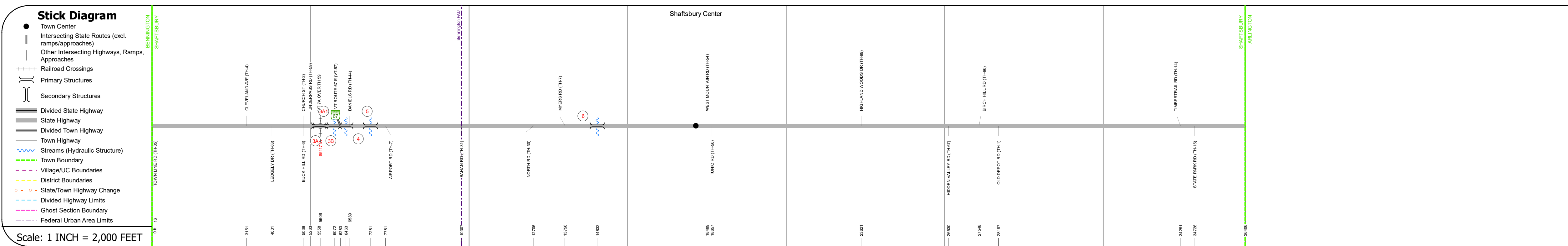
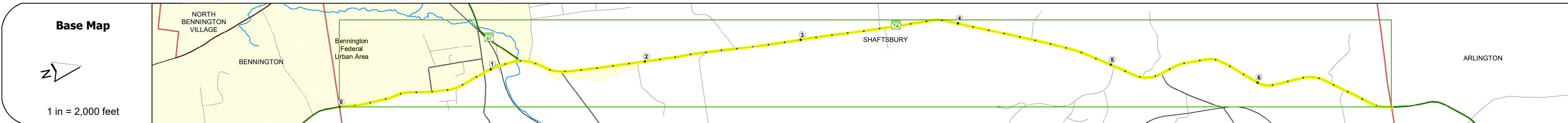
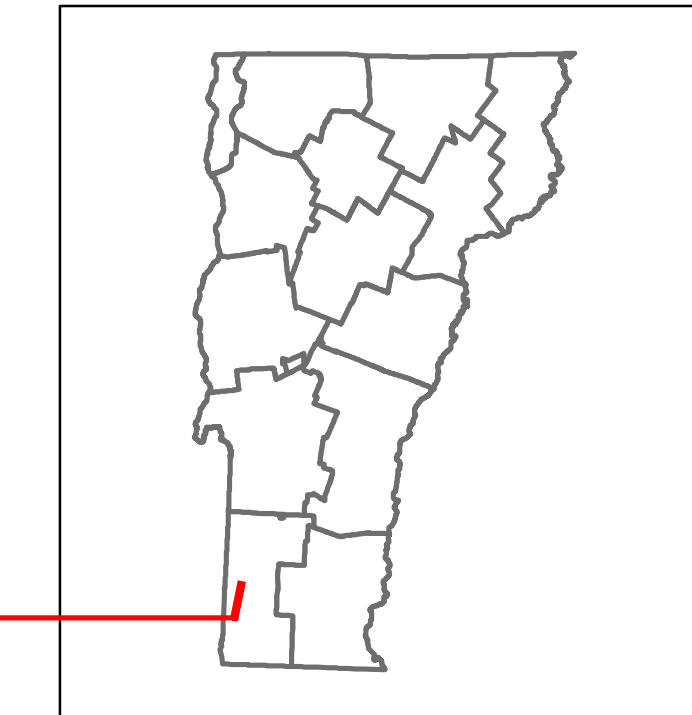
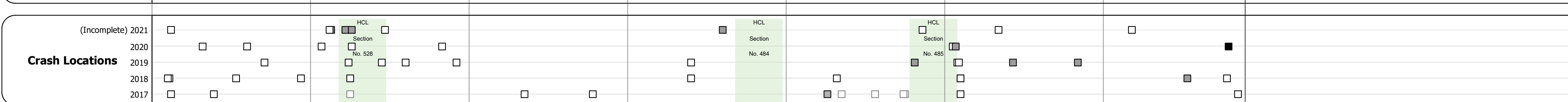


DISTRICT	TOWN	ROUTE
1	SHAFTSBURY	VT-7A



Year	Station 0-1	Station 1-2	Station 2-3	Station 3-4	Station 4-5	Station 5-6
2020	6530	4866	5823	4418	2843	
2019	7934	5912	7075	5216	3356	
2018	6300	5900	6000	5100	3400	3100
2017	6600	6000	5100	6100	3500	3500
2016	7000	6000	5100	6300	3700	3800



STRUCTURE DESCRIPTIONS

- Bridge 3A:** Culvert - 1995, Structure No. 200137003A02132, Length: 23', Under Clearance: 11.75', Facility Carried: VT 7A ALT, Structure Type: CGMPA, Features Intersected: VT 7A OVER TH 59, Maintenance/Ownership: State
- Bridge 3A1:** Culvert - 1995, Structure No. 20013703A102132, Length: 36', Under Clearance: 22.83', Facility Carried: VT 7A ALT, Structure Type: CGMPA, Features Intersected: VT 7A OVER VT RR, Maintenance/Ownership: State
- Bridge 3B:** Slab - 1931, Structure No. 300137003B02131, Length: 19', Width: 34.5', Under Clearance: 5.0', Facility Carried: VT7A, Structure Type: CONCRETE SLAB, Features Intersected: BROOK, Surface: Bituminous, Maintenance: State
- Bridge 4:** Slab - 1931, Structure No. 300137000402131, Length: 14', Width: 35.4', Under Clearance: 3.0', Facility Carried: VT7A, Structure Type: CONCRETE SLAB, Features Intersected: BROOK, Surface: Bituminous, Maintenance: State
- Bridge 5:** Culvert - 1931, Structure No. 300137000502131, Length: 16', Under Clearance: 3.0', Facility Carried: VT7A, Structure Type: RC BOX WIDE W/ SLAB, Features Intersected: PARAN CREEK, Maintenance: State
- Bridge 6:** Culvert - 1978, Structure No. 300137000602131, Length: 10', Under Clearance: 6.0', Facility Carried: VT7A, Structure Type: CGMPA, Features Intersected: PARAN CREEK, Maintenance: State

Historic Projects <ul style="list-style-type: none"> Unknown Retreatment Resurface Bituminous Mix Skinny Mix Bituminous Seal 	Functional Class <ul style="list-style-type: none"> 1 - Interstate System 2 - Other Freeways and Expressways 3 - Principal Arterial 4 - Minor Arterial 5 - Major Collector 6 - Minor Collector 	Curves <ul style="list-style-type: none"> Left Right 	Grades <ul style="list-style-type: none"> Special grade up Special grade down 	Traffic Counters <ul style="list-style-type: none"> Continuous (CTC) Weigh-In-Motion (WIM) Short-Term, Scheduled Short-Term, Unscheduled 	Crash Locations <ul style="list-style-type: none"> HCL No. 1-100 (1-10) HCL No. 101-200 (11-20) HCL No. 201-300 (21-30) HCL No. 301-400 (31-40) HCL No. 401-800 (41-113) 	Mileage by Functional Class By Sheet 0137 5 - Major collector 6.895	Mileage by Town By Sheet SHAFTSBURY - V007A0213 6.895 of 6.895	DISTRICT 1	TOWN SHAFTSBURY	Date: 11/17/21	ROUTE VT-7A ETE mileage: 3.035 to 9.93
Page Total Mileage: 6.895 mi										1 of 1 TWN mileage: 0.0 to 6.895	