





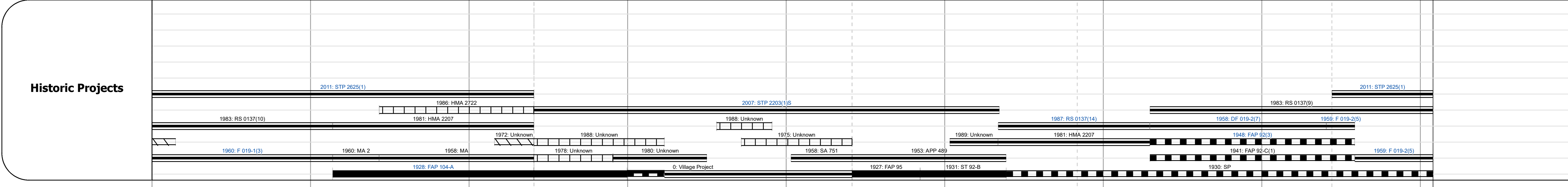

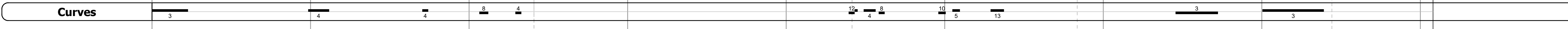
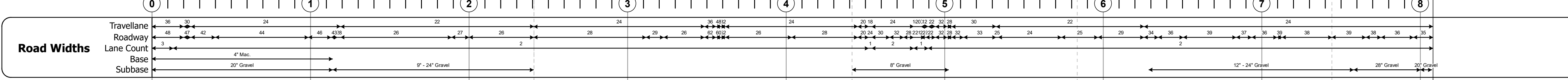
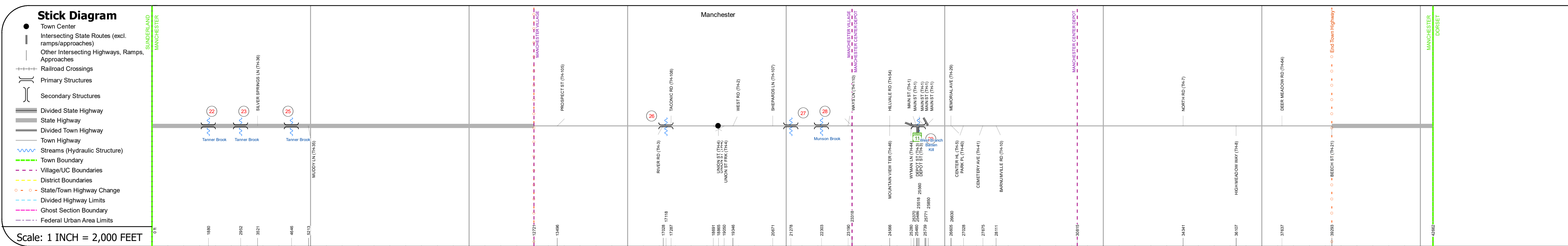



DISTRICT	TOWN	ROUTE
1	MANCHESTER	VT-7A



Year	Section 1	Section 2	Section 3	Section 4	Section 5	Section 6	Section 7	Section 8					
2020		3649		4931	7565	10199	10533	6855	2794	2512			
2019		4308		5822	8932	12041	12436	8093	3299	2968			
2018		4300		4800	11200	9700	10700	12100/12500/9100	8000	3100	3000	2700	
2017		4300		4800	5900	11100	9600	10500	12000/12400/9100	8000	3800	3600	2900
2016		4200		4900	6000	11100	9600	10400	12000/12400/9000	7900	4600	4300	3200



STRUCTURE DESCRIPTIONS

Bridge 22:
Culvert - 1960
Structure No. 300137002202061
Length: 9'
Under Clearance: 9.0'
Facility Carried: VT7A
Structure Type: CGMPP
Features Intersected: BROOK
Maintenance: State

Bridge 23:
Culvert - 1960
Structure No. 300137002302061
Length: 7'
Under Clearance: 4.0'
Facility Carried: VT7A
Structure Type: CGMPPA
Features Intersected: BROOK
Maintenance: State

Bridge 25:
Culvert - 1960
Structure No. 300137002502061
Length: 7'
Under Clearance: 4.5'
Facility Carried: VT7A
Structure Type: CGMPPA
Features Intersected: BROOK
Maintenance: State

Bridge 26:
Culvert - 1919
Structure No. 300137002602061
Length: 7'
Under Clearance: 5.0'
Facility Carried: VT7A
Structure Type: CGMPPA
Features Intersected: BROOK
Maintenance: State

Bridge 27:
Culvert - 2000
Structure No. 300137002702061
Length: 8'
Under Clearance: 6.0'
Facility Carried: VT7A
Structure Type: SEGMENTAL RC BOX
Features Intersected: BROOK
Maintenance: State

Bridge 28:
Culvert - 1919
Structure No. 300137002802061
Length: 10'
Under Clearance: 4.0'
Facility Carried: VT7A
Structure Type: RC BOX
Features Intersected: BROOK
Maintenance: State

Bridge 29:
Culvert (Arch) - 1912
Structure No. 200137002902062
Length: 30'
Facility Carried: VT 7A ALT
Structure Type: MARBLE/CONC/SEG ARCH
Features Intersected: W. BRANCH BATTEN KILL R.
Maintenance/Ownership: Town

Historic Projects <ul style="list-style-type: none"> Unknown Retreatment Resurface Bituminous Mix Skinny Mix Bituminous Seal 	Functional Class <ul style="list-style-type: none"> 1 - Interstate System 2 - Other Freeways and Expressways 3 - Principal Arterial 4 - Minor Arterial 5 - Major Collector 6 - Minor Collector 	Curves <ul style="list-style-type: none"> Left (degrees) Right (degrees) 	Grades <ul style="list-style-type: none"> grade up (percent) grade down (percent) 	Traffic Counters <ul style="list-style-type: none"> Continuous (CTC) Weigh-In-Motion (WIM) Short-Term, Scheduled Short-Term, Unscheduled 	Crash Locations <ul style="list-style-type: none"> High Crash Locations (HCL's) Sections (& Intersections) 1 - 100 (1 - 10) 101 - 200 (11 - 20) 201 - 300 (21 - 30) 301 - 400 (31 - 40) 401 - 800 (41 - 113) 	Mileage by Functional Class By Sheet 015-2 4 - Minor Arterial 0137 5 - Major Collector 0.059 8.021	Mileage by Town By Sheet MANCHESTER - v007A0206 8.08 of 8.08	DISTRICT 1	TOWN MANCHESTER	Date: 11/17/21	ROUTE VT-7A ETE mileage: 18.185 to 26.265
Legend Speed Zones 15 20 25 30 35 40 45 50 55 60 65						Page Total Mileage: 8.080 mi		Page Total Mileage: 8.08 mi		1 of 1 TWN mileage: 0.0 to 8.08	