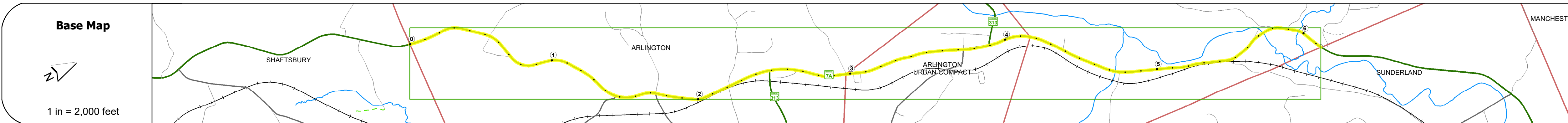
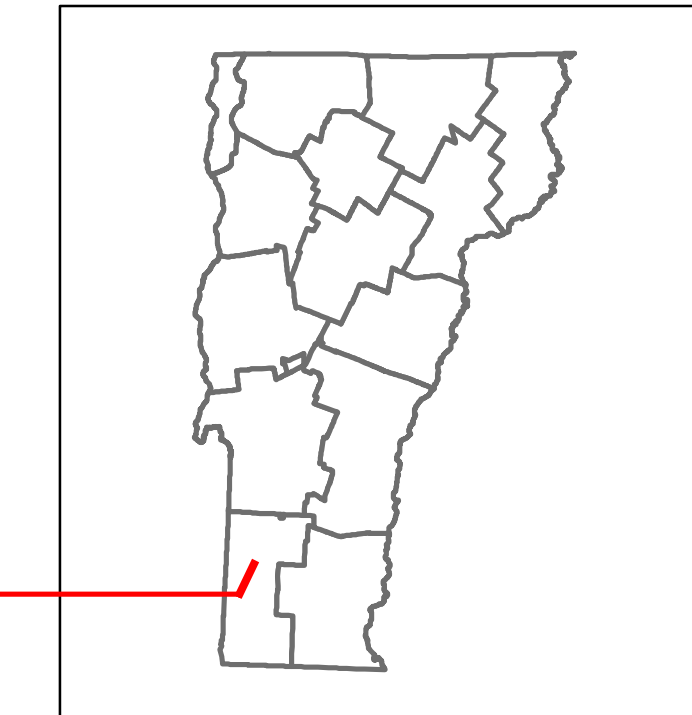


DISTRICT	TOWN	ROUTE
1	ARLINGTON	VT-7A




Travellane	24	24	35	24	30	24	22	22	22	26	27	27	27	28	30	25	27	32	33	32	26	26	28	28	31	26.5	28	26
Roadway	20	20	34	20	31	31	40	40	40	39	2	27	27	28	30	25	27	32	33	32	26	26	28	28	31	26.5	28	26
Lane Count	2	2	3	3	3	3	3	3	3	3	3	3	3	3	3	3	3	3	3	3	3	3	3	3	3	3	3	3
Base																												
Subbase																												

Curves	7	6	8	6	3	5	6	10	2	3	4	3	4	4	4	6	3	3	5	4	8	6	7	9	12
--------	---	---	---	---	---	---	---	----	---	---	---	---	---	---	---	---	---	---	---	---	---	---	---	---	----

Grades	-7.0	-7.0	-8.0																									
--------	------	------	------	--	--	--	--	--	--	--	--	--	--	--	--	--	--	--	--	--	--	--	--	--	--	--	--	--

Guardrails																												
------------	--	--	--	--	--	--	--	--	--	--	--	--	--	--	--	--	--	--	--	--	--	--	--	--	--	--	--	--

Rumblestrips																												
--------------	--	--	--	--	--	--	--	--	--	--	--	--	--	--	--	--	--	--	--	--	--	--	--	--	--	--	--	--



Maintenance Garage	District 1 - DMF Maintenance Bennington Garage		District 1 - DMF Maintenance East Dorset Garage	
--------------------	--	--	---	--

Speed Zone			35		40		45	
------------	--	--	----	--	----	--	----	--

Functional Class	5							
------------------	---	--	--	--	--	--	--	--

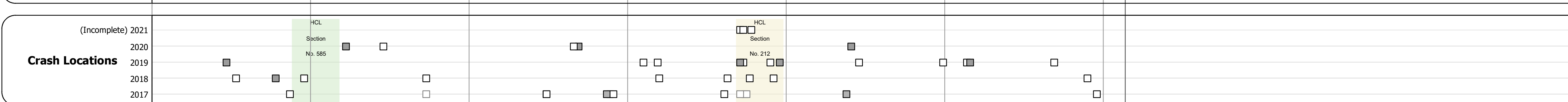
National Highway System								
-------------------------	--	--	--	--	--	--	--	--

Limited Access Highway	Partial							
------------------------	---------	--	--	--	--	--	--	--

Customer Service Level	Local Connector							
------------------------	-----------------	--	--	--	--	--	--	--

Traffic Counters			8105	8201	8082			
------------------	--	--	------	------	------	--	--	--

AADT	2020	2843	2420	2857	3607	4259	3350	3955
	2019	3100	2900	2900	4800	5200	4000	4000
	2018	3500	3600	2900	4700	5000	4000	4000
	2017	3800	3900	3000	4600	4700	3900	
	2016							



STRUCTURE DESCRIPTIONS

Bridge 15:
Stringer/multi-beam or girder - 1985
Structure No. 200137001502012
Length: 158'
Width: 33.6'
Facility Carried: VT 7A ALT
Structure Type: 2 SP CONT ROLLED BM
Features Intersected: ROARING BROOK
Surface: Bituminous
Maintenance/Ownership: State

Bridge 16:
Tee Beam - 1929
Structure No. 200137001602012
Length: 177'
Width: 29.9'
Facility Carried: VT 7A ALT
Structure Type: 3 SP CONCRETE T-BEAM
Features Intersected: BATTEN KILL RIVER
Surface: Bituminous
Maintenance/Ownership: State

Bridge 17:
Slab - 1919
Structure No. 300137001702011
Length: 11'
Width: 30.0'
Under Clearance: 3.5'
Facility Carried: VT 7A
Structure Type: CONCRETE SLAB
Features Intersected: MILL BROOK
Surface: Bituminous
Maintenance: State

Historic Projects <ul style="list-style-type: none"> Unknown Bituminous Concrete Retreatment Resurface Bituminous Mix Skinny Mix Bituminous Seal 	Functional Class <ul style="list-style-type: none"> 1 - Interstate System 2 - Other Freeways and Expressways 3 - Principal Arterial 4 - Minor Arterial 5 - Major Collector 6 - Minor Collector 	Curves <ul style="list-style-type: none"> Left Right 	Grades <ul style="list-style-type: none"> grade up grade down 	Traffic Counters <ul style="list-style-type: none"> Continuous (CTC) Weight-In-Motion (WIM) Short-Term, Scheduled Short-Term, Unscheduled 	Crash Locations <ul style="list-style-type: none"> High Crash Locations (HCL's) Sections (& Intersections) 	Mileage by Functional Class By Sheet 0137 5 - Major collector 6.139	Mileage by Town By Sheet ARLINGTON - V007A0201 6.139 of 6.139	DISTRICT 1	TOWN ARLINGTON	Date: 11/17/21	ROUTE VT-7A ETE mileage: 9.93 to 16.069
Page Total Mileage: 6.139 mi								1	ARLINGTON	1 of 1 TWN mileage: 0.0 to 6.139	ROUTE VT-7A ETE mileage: 9.93 to 16.069