


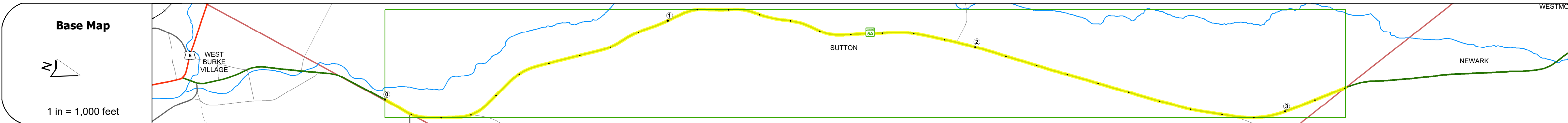
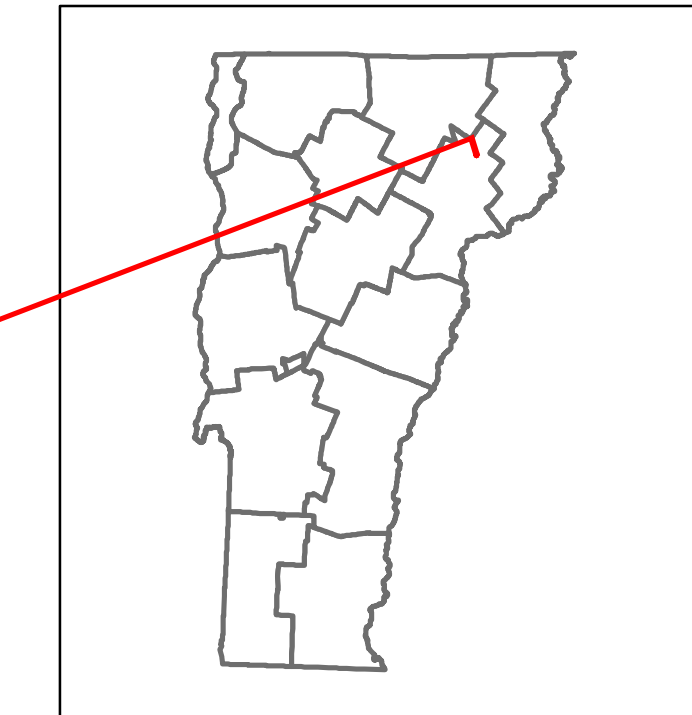


# Route Log and Progress Chart

**DRAFT**

Please Note: Errors and Omissions May Exist.  
Contact the VTrans Mapping Section with questions or concerns.

DISTRICT	TOWN	ROUTE
7	SUTTON	VT-5A



## STRUCTURE DESCRIPTIONS

Road Widths	Travellane	Roadway	Lane Count	Base	Subbase
0-1	25	27	2		
1-2	26	27	2		
2-3	26	27	2		

Curves	8	7	7	6	10	11	7	7	5	4	6
--------	---	---	---	---	----	----	---	---	---	---	---

Grades	+8.0	+8.0	0.0
--------	------	------	-----

Guardrails	
------------	--

Rumblestrips	
--------------	--

Historic Projects	1987 Unknown	1982 Unknown	1988 Unknown	1973 Unknown	1942 ST 35-M	2020 STP FPAW(17)
-------------------	--------------	--------------	--------------	--------------	--------------	-------------------

Maintenance Garage	District 7 - DMF Maintenance Lyndon Garage
--------------------	--

Speed Zone	
------------	--

Functional Class	5
------------------	---

National Highway System	
-------------------------	--

Limited Access Highway	
------------------------	--

Customer Service Level	Local Connector
------------------------	-----------------

Traffic Counters	C129
------------------	------

AAADT	2020	740
2019	874	
2018	870	
2017	870	
2016	860	

Crash Locations	(Incomplete) 2021	2020	2019	2018	2017
-----------------	-------------------	------	------	------	------

<b>Historic Projects</b> Unknown, Bituminous Concrete, Retreatment, Resurface, Bituminous Mix, Skiny Mix, Bituminous Seal, Surface Treated Gravel, Plant Mix, Reclaimed Base and Bituminous Concrete, Concrete, Gravel	<b>Functional Class</b> 1 - Interstate System, 2 - Other Freeways and Expressways, 3 - Principal Arterial, 4 - Minor Arterial, 5 - Major Collector, 6 - Minor Collector	<b>Curves</b> Left (degrees), Right (degrees), Grades (degrees) grade up, Grades (degrees) grade down	<b>Traffic Counters</b> Continuous (CTC), Weigh-In-Motion (WIM), Short-Term, Scheduled, Short-Term, Unscheduled (counter ID)	<b>Crash Locations</b> Legend: High Crash Locations (HCL's) Sections (& Intersections) HCL No. 1-100 (1-10), 101-200 (11-20), 201-300 (21-30), 301-400 (31-40), 401-800 (41-113)	<b>Mileage by Functional Class By Sheet</b> 0287 5 - Major collector 3.204	<b>Mileage by Town By Sheet</b> SUTTON - V005A0314 3.204 of 3.204	<b>DISTRICT</b> 7	<b>TOWN</b> SUTTON	<b>Date:</b> 11/17/21	<b>ROUTE</b> VT-5A ETE mileage: 0.657 to 3.861
<b>Page Total Mileage: 3.204 mi</b>						<b>Page Total Mileage: 3.204 mi</b>	<b>1 of 1</b> TWN mileage: 0.0 to 3.204			

For More Information Contact - Vermont Agency of Transportation, Policy, Planning and Intermodal Development Division - Mapping Section, 1 National Life Drive, Montpelier, VT 05633-5001 Telephone: 802-828-2600.