


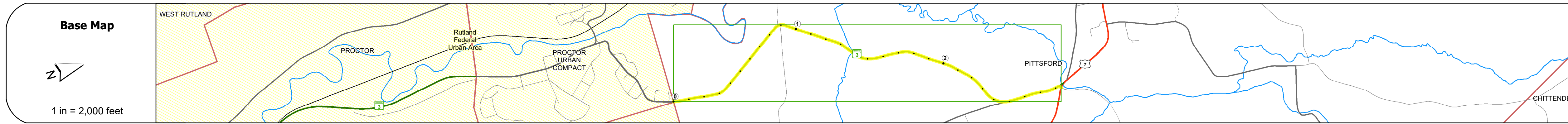
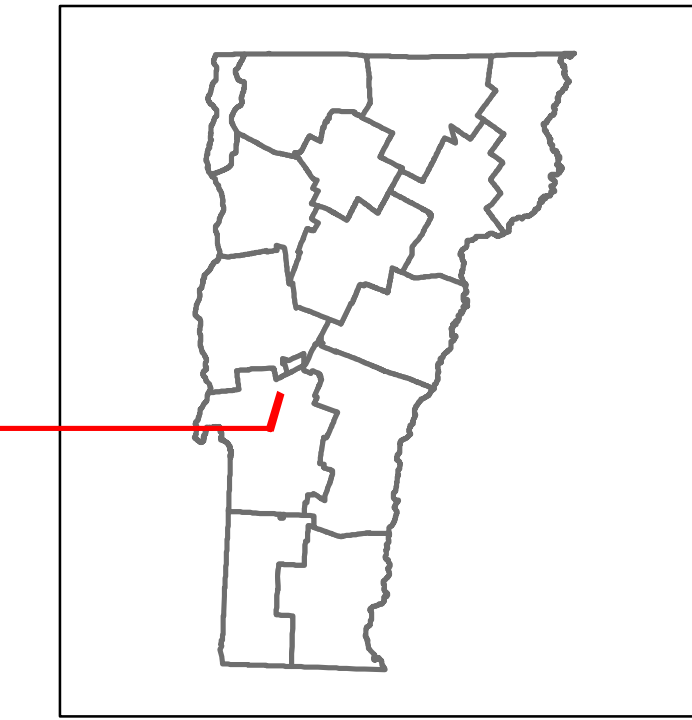


Route Log and Progress Chart

DRAFT

Please Note: Errors and Omissions May Exist.
Contact the VTrans Mapping Section with questions or concerns.

DISTRICT	TOWN	ROUTE
3	PITTSFORD	VT-3



STRUCTURE DESCRIPTIONS

Bridge 3:
Culvert - 1954
Structure No. 300163000311161
Length: 6'
Under Clearance: 6.0'
Facility Carried: VT3
Structure Type: ACCGMPP
Features Intersected: BROOK
Maintenance: State

Bridge 4:
Culvert - 1960
Structure No. 300163000411161
Length: 6'
Under Clearance: 6.0'
Facility Carried: VT3
Structure Type: ACCGMPP
Features Intersected: BROOK
Maintenance: State

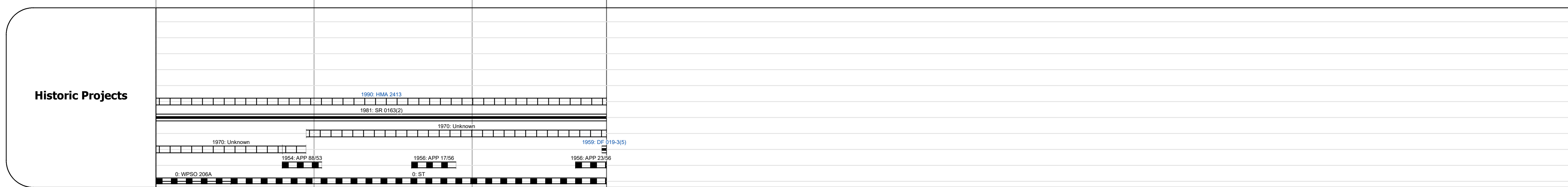
Road Widths	Travellane: 24, 25, 22, 24, 25, 24, 25 Roadway: 24, 25, 22, 24, 25, 24, 25 Lane Count: 2, 2, 2, 2, 2, 2, 2 Base: 2, 2, 2, 2, 2, 2, 2 Subbase: 2, 2, 2, 2, 2, 2, 2
-------------	---

Curves	11, 18, 10, 12, 6, 4, 7, 6
--------	----------------------------

Grades	+6.0, -8.0
--------	------------

Guardrails	None
------------	------

Rumblestrips	None
--------------	------



Maintenance Garage	District 3 - DMF Maintenance Mendon Garage
--------------------	--

Speed Zone	20, 35
------------	--------

Functional Class	5
------------------	---

National Highway System	None
-------------------------	------

Limited Access Highway	None
------------------------	------

Customer Service Level	Local Connector
------------------------	-----------------

Traffic Counters	R137
------------------	------

AA DT	2020: 1293, 2080 2019: 1527, 2456 2018: 1500, 2500 2017: 1500, 2400 2016: 1500, 2300
-------	--

Crash Locations	(Incomplete) 2021, 2020, 2019, 2018, 2017
-----------------	---

Historic Projects <ul style="list-style-type: none"> Unknown Retreatment Resurface Bituminous Mix Skippy Mix Bituminous Seal Surface Treated Gravel Plant Mix Reclaimed Base and Bituminous Concrete 	Functional Class <ul style="list-style-type: none"> 1 - Interstate System 2 - Other Freeways and Expressways 3 - Principal Arterial 4 - Minor Arterial 5 - Major Collector 6 - Minor Collector 	Curves <ul style="list-style-type: none"> Left (degrees) Right (degrees) 	Grades <ul style="list-style-type: none"> Left (percent) grade up Right (percent) grade down 	Traffic Counters <ul style="list-style-type: none"> Continuous (CTC) Weight-In-Motion (WIM) Short-Term, Scheduled Short-Term, Unscheduled 	Crash Locations <ul style="list-style-type: none"> High Crash Locations (HCL's) Sections (& Intersections) HCL No. 1-100 (1-10), 101-200 (11-20), 201-300 (21-30), 301-400 (31-40), 401-500 (41-50), 501-600 (51-60), 601-700 (61-70), 701-800 (71-80), 801-900 (81-90), 901-1000 (91-100) 	Mileage by Functional Class By Sheet 0163 5 - Major collector 2.850	Mileage by Town By Sheet PITTSFORD - V003-1116 2.85 of 2.85	DISTRICT 3	TOWN PITTSFORD	Date: 11/17/21	ROUTE VT-3 ETE mileage: 4.978 to 7.828
Page Total Mileage: 2.850 mi								Page Total Mileage: 2.85 mi			

For More Information Contact - Vermont Agency of Transportation, Policy, Planning and Intermodal Development Division - Mapping Section, 1 National Life Drive, Montpelier, VT 05633-5001 Telephone: 802-828-2600.