

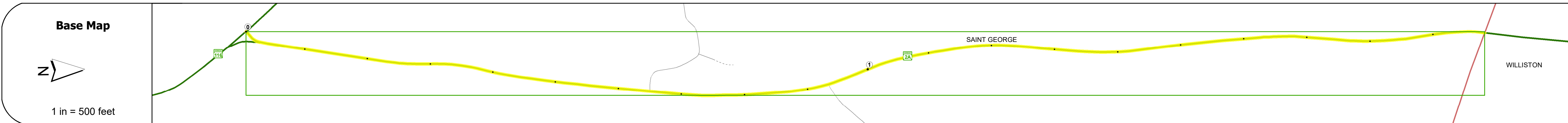
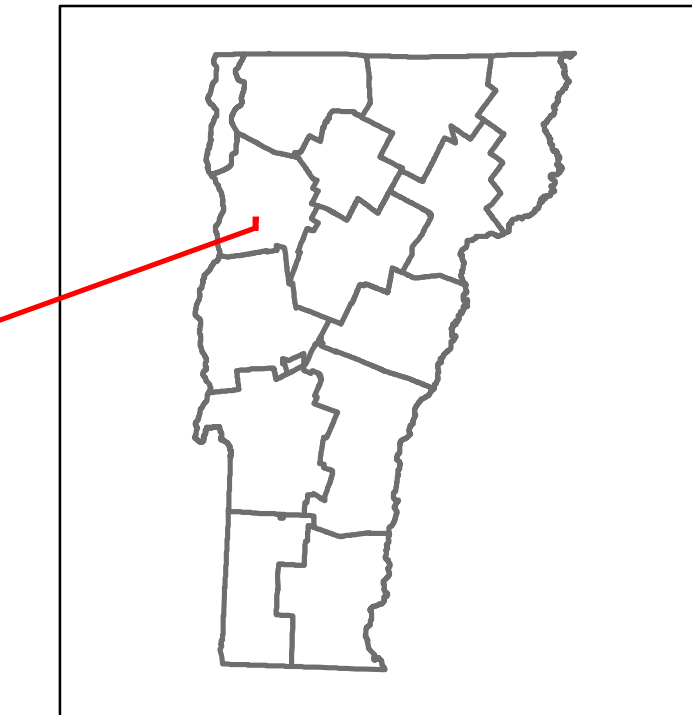


# Route Log and Progress Chart

**DRAFT**

Please Note: Errors and Omissions May Exist.  
Contact the VTrans Mapping Section with questions or concerns.

DISTRICT	TOWN	ROUTE
5	SAINT GEORGE	VT-2A



Road Widths	Travellane	Roadway	Lane Count	Base	Subbase
	27	27	2	33	

Curves	4	6	5
--------	---	---	---

Grades	+5.0	-10.0
--------	------	-------

Guardrails	
------------	--

Rumblestrips	
--------------	--



Maintenance Garage	District 5 - DMF Maintenance Colchester Garage
--------------------	--

Speed Zone	35	40
------------	----	----

Functional Class	4
------------------	---


National Highway System	
-------------------------	--

Limited Access Highway	
------------------------	--

Customer Service Level	Regional Corridor
------------------------	-------------------

Traffic Counters	DZTW	DZTX
------------------	------	------

AAADT	2020	4841
	2019	5716
	2018	5800
	2017	5500
	2016	5200



## STRUCTURE DESCRIPTIONS

--

<b>Historic Projects</b> Unknown, Bituminous Concrete, Retreatment, Resurface, Bituminous Mix, Skiny Mix, Bituminous Seal, Surface Treated Gravel, Plant Mix, Reclaimed Base and Bituminous Concrete	<b>Functional Class</b> 1 - Interstate System, 2 - Other Freeways and Expressways, 3 - Principal Arterial, 4 - Minor Arterial, 5 - Major Collector, 6 - Minor Collector	<b>Curves</b> Left, Right, Grades (grade up, grade down)	<b>Traffic Counters</b> Continuous (CTC), Weigh-In-Motion (WIM), Short-Term, Scheduled, Short-Term, Unscheduled	<b>Crash Locations</b> Legend, High Crash Locations (HCL's)	<b>Mileage by Functional Class By Sheet</b> 045 4 - Minor Arterial 1.982	<b>Mileage by Town By Sheet</b> SAINT GEORGE - V002A0412 1.982 of 1.982	<b>DISTRICT</b> 5	<b>TOWN</b> SAINT GEORGE	Date: 11/17/21	<b>ROUTE</b> VT-2A
					Page Total Mileage: 1.982 mi	Page Total Mileage: 1.982 mi	<b>1 of 1</b> TWN mileage: 0.0 to 1.982	ETE mileage: 0.0 to 1.982		