

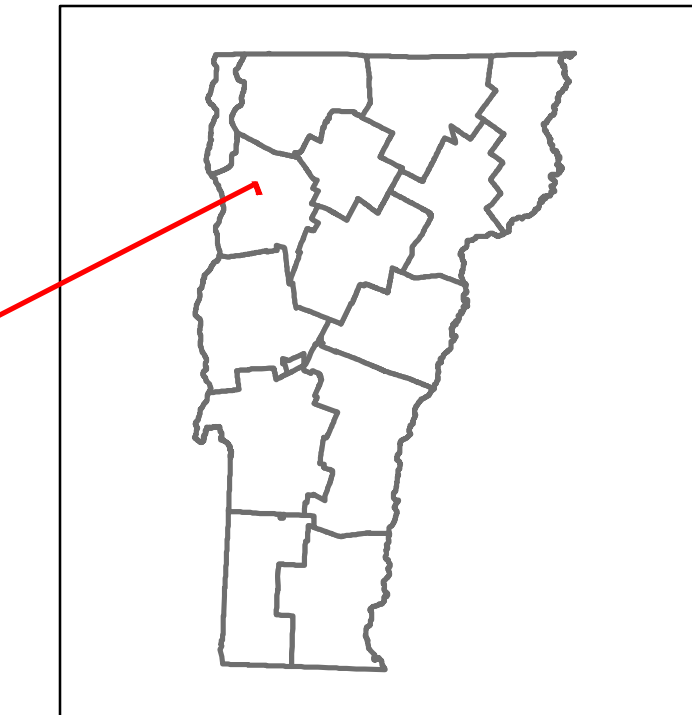


Route Log and Progress Chart

DRAFT








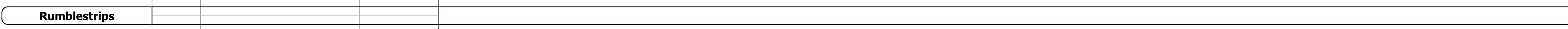




Please Note: Errors and Omissions May Exist.
Contact the VTrans Mapping Section with questions or concerns.

DISTRICT	TOWN	ROUTE
5	ESSEX	VT-2A



STRUCTURE DESCRIPTIONS

Bridge 11:
Culvert - 1934
Structure No. 300207001104061
Length: 9'
Under Clearance: 6.0'
Weight Limit: 0
Facility Carried: VT2A
Structure Type: RC BOX
Features Intersected: BROOK
Inspection Date: 11/2022
Maintenance: State



Year	Section 1	Section 2	Section 3	Section 4
2022	14525	15274	13831	13521
2021	15274	13831	9767	10382
2020	16563	11867		
2019	7700	6400	16000	11300
2018				



Historic Projects Unknown, Bituminous Concrete, Retreatment, Resurface, Bituminous Mix, Skiny Mix, Bituminous Seal, Surface Treated Gravel, Plant Mix, Reclaimed Base and Bituminous Concrete, Concrete, Gravel	Functional Class 1 - Interstate System, 2 - Other Freeways and Expressways, 3 - Principal Arterial, 4 - Minor Arterial, 5 - Major Collector, 6 - Minor Collector	Curves Left (degrees), Right (degrees), Grades (percent) grade up, (percent) grade down	Traffic Counters Continuous (CTC), Weigh-In-Motion (WIM), Short-Term, Scheduled, Short-Term, Unscheduled (counter ID)	Crash Locations Fatal, Injury, Property Damage Only, Unknown Crash Type, High Crash Locations (HCL's) Sections (& Intersections)	Mileage by Functional Class By Sheet 047 3 - Other Principal Arterial, 5300 4 - Minor Arterial, 0.215, 1.592		Mileage by Town By Sheet ESSEX - v002A0406, 1.807 of 1.807		DISTRICT 5	TOWN ESSEX	Date: 09/27/23	ROUTE VT-2A ETE mileage: 9.615 to 11.422
					Page Total Mileage: 1.807 mi		Page Total Mileage: 1.807 mi					