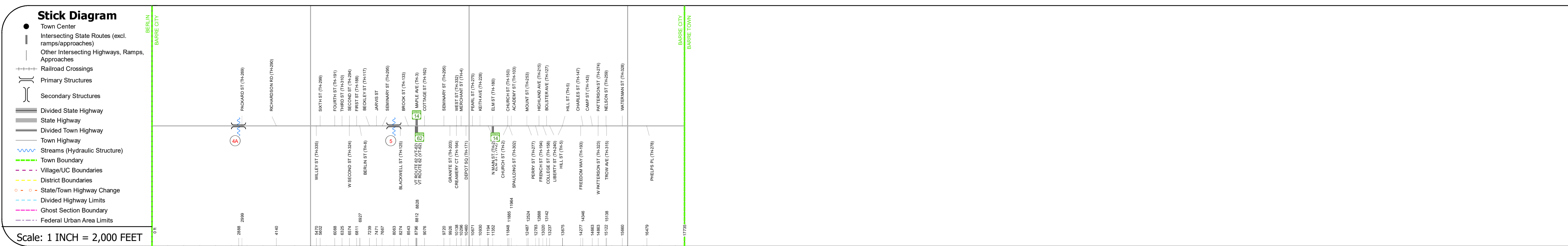
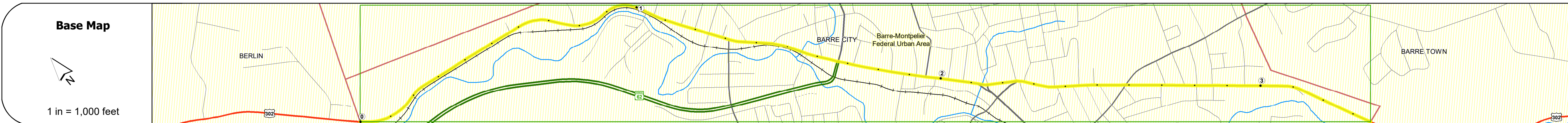
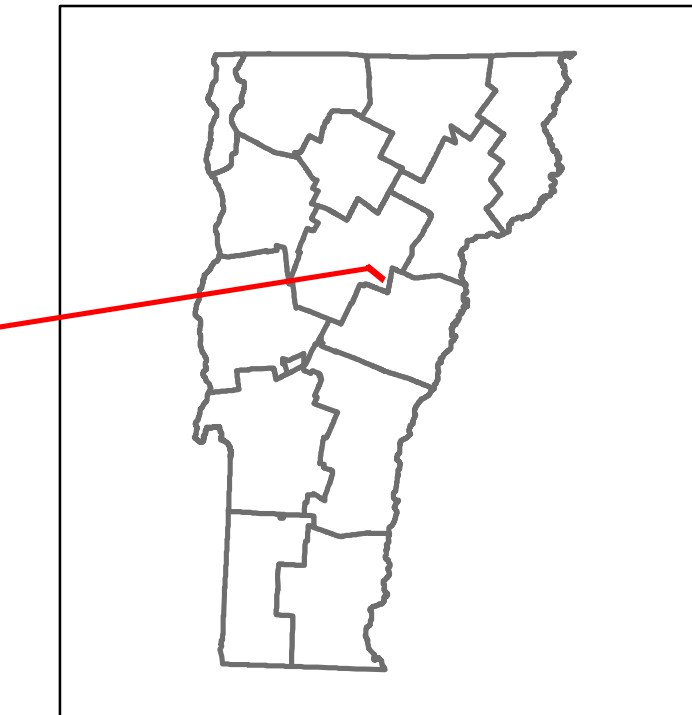




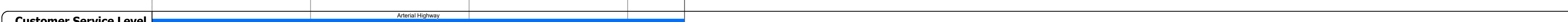









DISTRICT	TOWN	ROUTE
6	BARRE CITY	US-302



STRUCTURE DESCRIPTIONS

Bridge 4A:
Culvert - 1919
Structure No. 300026004A12011
Length: 12'
Under Clearance: 1.17'
Facility Carried: US302
Structure Type: CONC SLAB/GRAN SLAB
Features Intersected: BROOK
Maintenance: State

Bridge 5:
Stringer/multi-beam or girder - 1918
Structure No. 30500000512011
Length: 24'
Width: 37.0'
Under Clearance: 8.0'
Facility Carried: US302
Structure Type: JACK ARCH
Features Intersected: GUNNERS BROOK
Surface: Bituminous
Maintenance: State



Historic Projects Unknown, Retreatment, Resurface, Bituminous Mix, Skiny Mix, Bituminous Seal, Surface Treated Gravel, Plant Mix, Reclaimed Base and Bituminous Concrete	Functional Class 1- Interstate System, 2- Other Freeways and Expressways, 3- Principal Arterial, 4- Minor Arterial, 5- Major Collector, 6- Minor Collector	Curves Left grade up, Right grade down	Grades Left grade up, Right grade down	Traffic Counters Continuous (CTC), Weigh-In-Motion (WIM), Short-Term, Scheduled, Short-Term, Unscheduled	Crash Locations Legend: High Crash Locations (HCL's) Sections (& Intersections) HCL No. 1-100 (1-10), 101-200 (11-20), 201-300 (21-30), 301-400 (31-40), 401-800 (41-113)	Mileage by Functional Class By Sheet 6000 3 - Other Principal Arterial, 026-1 3 - Other Principal Arterial, 1.645, 1.714		Mileage by Town By Sheet BARRE CITY - U302-1201, 3.359 of 3.359		DISTRICT 6	TOWN BARRE CITY	Date: 11/17/21	ROUTE US-302 ETE mileage: 2.731 to 6.09
						Page Total Mileage: 3.359 mi		Page Total Mileage: 3.359 mi					