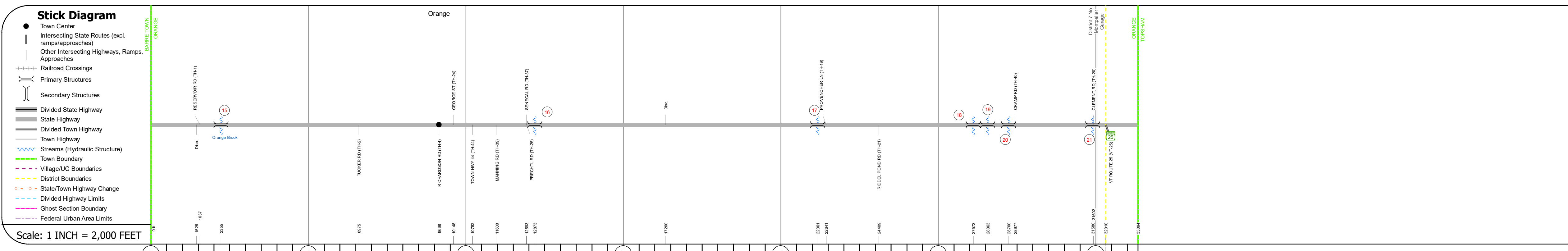
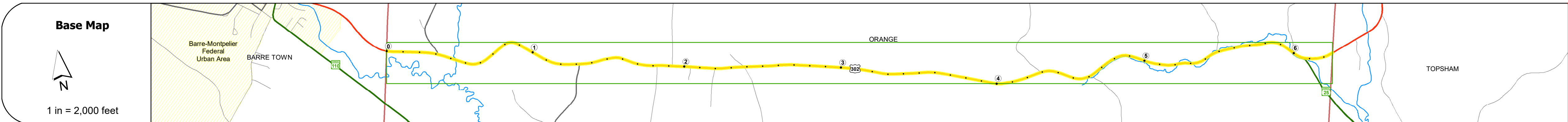
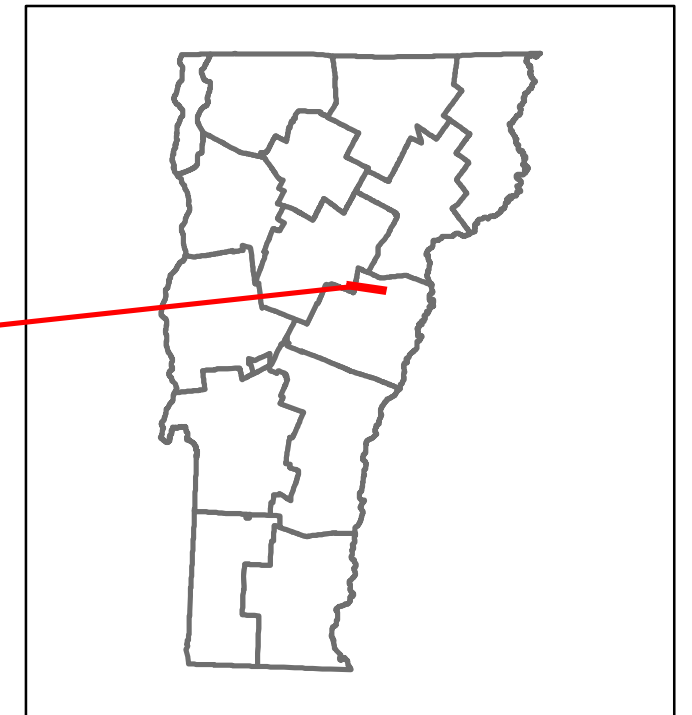


DISTRICT	TOWN	ROUTE
6	ORANGE	US-302



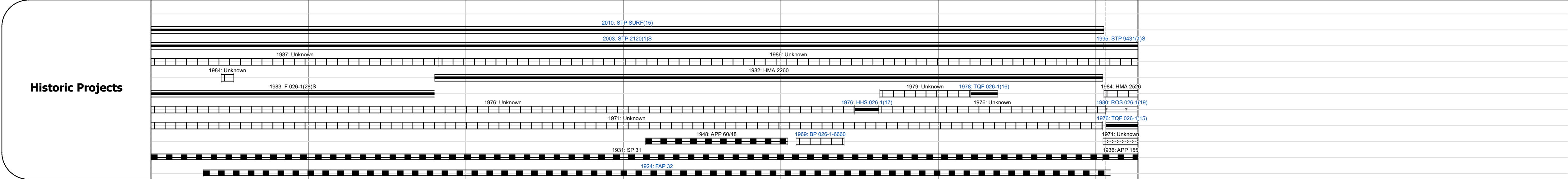
Road Widths	Travellane	30
Roadway		
Lane Count		
Base		
Subbase		

Curves	16, 12, 8, 5, 2.5, 6.5, 7.5, 5.3, 3.5, 12, 7.5, 7.5, 9, 5
--------	---

Grades	+7.0, +6.0, +7.0, +7.0, +7.0
--------	------------------------------

Guardrails	
------------	--

Rumblestrips	
--------------	--



Maintenance Garage	District 7 - DMF Maintenance No. Montpelier Garage, District 6 - DMF Maintenance No. Montpelier Garage
--------------------	--

Speed Zone	40
------------	----

Functional Class	4
------------------	---


National Highway System	
-------------------------	--

Limited Access Highway	
------------------------	--

Customer Service Level	Regional Corridor
------------------------	-------------------

Traffic Counters	N108, N109
------------------	------------

AADT	2020: 3463, 4088, 3900, 4000, 4200; 2019: 3600, 3600, 3600; 2018: 3600, 3600; 2017: 3600, 3600; 2016: 3600, 3600
------	--



## STRUCTURE DESCRIPTIONS

- Bridge 15:** Tee Beam - 1928, Structure No. 200026001509082, Length: 43', Width: 30.4', Facility Carried: US 00302 ML, Structure Type: CONCRETE T-BEAM, Features Intersected: ORANGE BROOK, Surface: Bituminous, Maintenance/Ownership: State
- Bridge 16:** Culvert - 1922, Structure No. 300026001609081, Length: 15', Under Clearance: 6.0', Facility Carried: US302, Structure Type: RC BOX, Features Intersected: BROOK, Maintenance: State
- Bridge 17:** Culvert - 1969, Structure No. 300026001709081, Length: 10', Under Clearance: 5.5', Facility Carried: US302, Structure Type: CGMPPA, Features Intersected: BROOK, Maintenance: State
- Bridge 18:** Culvert - 1978, Structure No. 300026001809081, Length: 10', Under Clearance: 6.92', Facility Carried: US302, Structure Type: CGMPPA W CONC INVERT, Features Intersected: BROOK, Maintenance: State
- Bridge 19:** Culvert - 1978, Structure No. 300026001909081, Length: 10', Under Clearance: 7.0', Facility Carried: US302, Structure Type: CGMPPA, Features Intersected: BROOK, Maintenance: State
- Bridge 20:** Slab - 1922, Structure No. 300026002009081, Length: 14', Width: 25.0', Under Clearance: 3.5', Facility Carried: US302, Structure Type: CONCRETE SLAB, Features Intersected: BROOK, Surface: Bituminous, Maintenance: State
- Bridge 21:** Culvert - 1955, Structure No. 300026002109081, Length: 10', Under Clearance: 6.5', Facility Carried: US302, Structure Type: CGMPP, Features Intersected: BROOK, Maintenance: State

<b>Historic Projects</b> <ul style="list-style-type: none"> <li>Unknown</li> <li>Retreatment</li> <li>Resurface</li> <li>Bituminous Mix</li> <li>Skinny Mix</li> <li>Bituminous Seal</li> </ul>	<b>Functional Class</b> <ul style="list-style-type: none"> <li>1 - Interstate</li> <li>2 - Other</li> <li>3 - Principal Arterial</li> <li>4 - Minor Arterial</li> <li>5 - Major Collector</li> <li>6 - Minor Collector</li> </ul>	<b>Curves</b> <ul style="list-style-type: none"> <li>Left (dogleg)</li> <li>Right</li> </ul>	<b>Grades</b> <ul style="list-style-type: none"> <li>down</li> <li>up</li> </ul>	<b>Traffic Counters</b> <ul style="list-style-type: none"> <li>Continuous (CTC)</li> <li>Weight-In-Motion (WIM)</li> <li>Short-Term, Scheduled</li> <li>Short-Term, Unscheduled</li> </ul>	<b>Crash Locations</b> <ul style="list-style-type: none"> <li>High Crash Locations (HCL's)</li> <li>Sections (&amp; Intersections)</li> </ul>	<b>Mileage by Functional Class By Sheet</b> 026-1 4 - Minor Arterial 6.268	<b>Mileage by Town By Sheet</b> ORANGE - U302-0908 6.268 of 6.268	<b>DISTRICT</b> 6	<b>TOWN</b> ORANGE	<b>Date:</b> 11/17/21	<b>ROUTE</b> US-302 ETE mileage: 9.438 to 15.706
<b>Legend</b> AADT (AADT)						Page Total Mileage: 6.268 mi	Page Total Mileage: 6.268 mi	<b>1 of 1</b> TWN mileage: 0.0 to 6.268			