
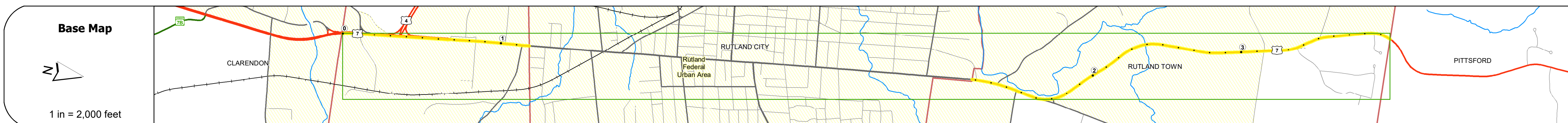
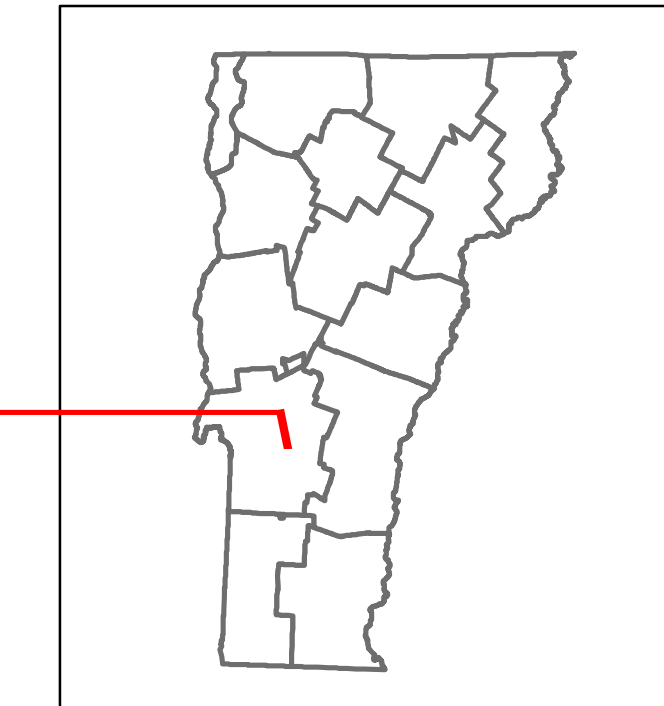


Route Log and Progress Chart

DRAFT


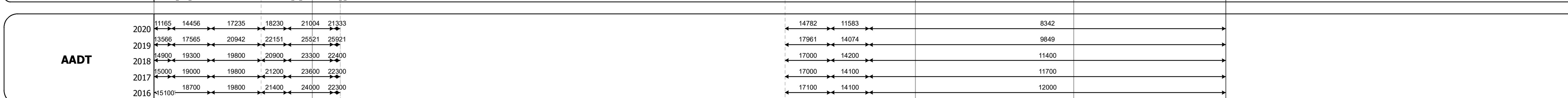
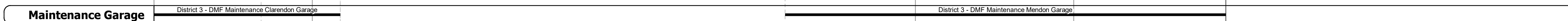

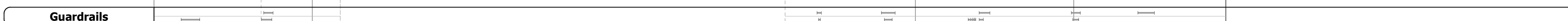
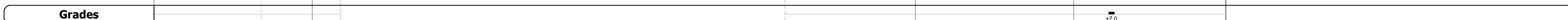
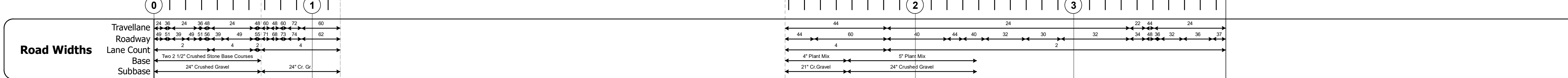
Please Note: Errors and Omissions May Exist.
Contact the VTrans Mapping Section with questions or concerns.

DISTRICT	TOWN	ROUTE
3	RUTLAND TOWN	US-7



STRUCTURE DESCRIPTIONS

Bridge 103:
Stringer/multi-beam or girder - 2009
Structure No. 200019010311202
Length: 115'
Width: 39.3'
Facility Carried: US 07 ML
Structure Type: WELDED PLATE GIRDER
Features Intersected: EAST CREEK
Surface: Bituminous
Maintenance/Ownership: State



Historic Projects

- Unknown
- Retreatment
- Resurface
- Bituminous Mix
- Skinny Mix
- Bituminous Seal

Functional Class

- 1 - Interstate System
- 2 - Other Freeways and Expressways
- 3 - Principal Arterial
- 4 - Minor Arterial
- 5 - Major Collector
- 6 - Minor Collector

Crash Locations

HCL No. 1-100 (1-10), 101-200 (11-20), 201-300 (21-30), 301-400 (31-40), 401-800 (41-113)

Mileage by Functional Class By Sheet

019-3 3 - Other Principal Arterial 3.961

Mileage by Town By Sheet

RUTLAND TOWN - U007-1120 3.961 of 3.961

Customer Service Level

Arterial Highway

Speed Zones

15, 20, 25, 30, 35, 40, 45, 50, 55, 60, 65

Crash Locations

Legend: High Crash Locations (HCL's) Sections (& Intersections)

Mileage by Functional Class By Sheet

019-3 3 - Other Principal Arterial 3.961

Mileage by Town By Sheet

RUTLAND TOWN - U007-1120 3.961 of 3.961

DISTRICT

3

TOWN

RUTLAND TOWN

Date

11/17/21

ROUTE

US-7

ETE Mileage

63.484 to 64.661
0.0 to 3.961

Page Total Mileage

3.961 mi