



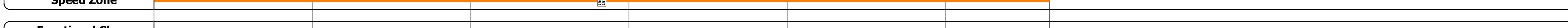

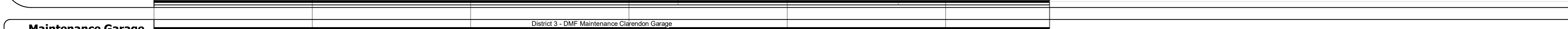
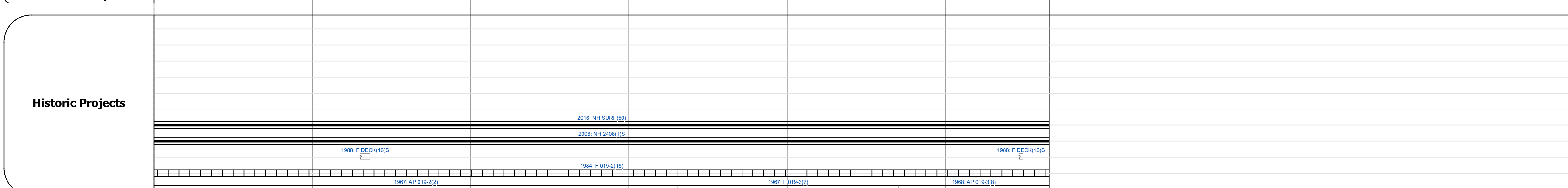

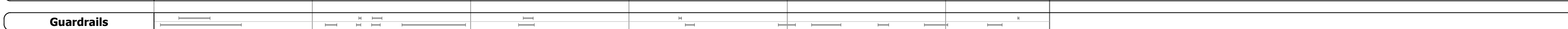
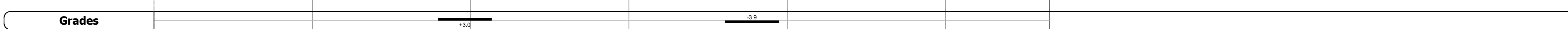
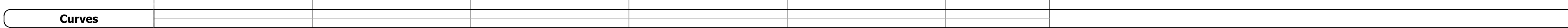
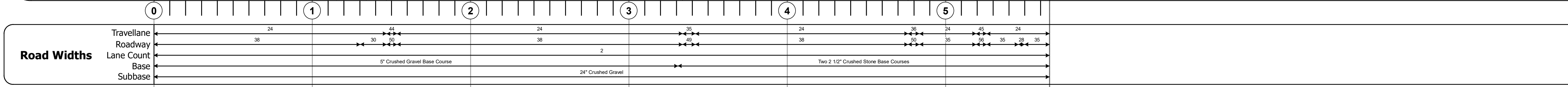
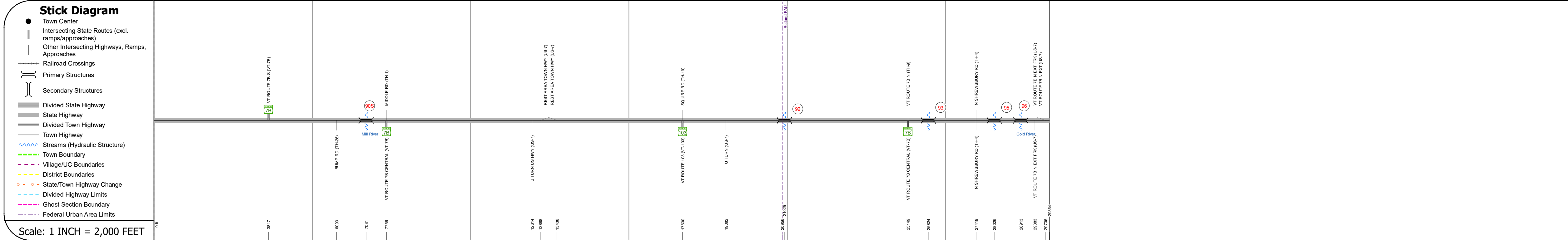
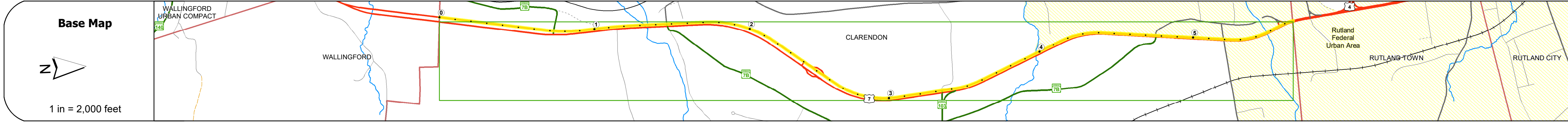
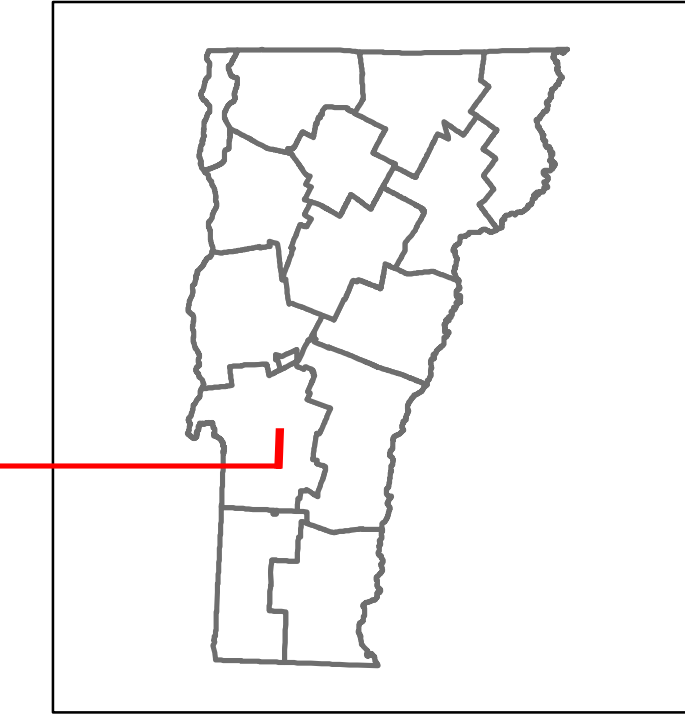



DISTRICT	TOWN	ROUTE
3	CLARENDON	US-7



AADT	2020	2019	2018	2017	2016
	(Incomplete) 2021				



STRUCTURE DESCRIPTIONS

Bridge 90S:
Stringer/multi-beam or girder - 1967
Structure No. 200019009511052
Length: 336'
Width: 30.0'
Facility Carried: US 07 ML
Structure Type: 4 SPAN ROLLED BEAM
Features Intersected: MILL RIVER
Surface: Bituminous
Maintenance/Ownership: State

Bridge 92:
Culvert - 1967
Structure No. 300019009211051
Length: 12'
Under Clearance: 12.5'
Facility Carried: US7
Structure Type: CGMPP
Features Intersected: BROOK
Maintenance: State

Bridge 93:
Culvert - 1968
Structure No. 300019009311051
Length: 7'
Under Clearance: 6.5'
Facility Carried: US7
Structure Type: CGMPA
Features Intersected: CATTLE PASS
Maintenance: State

Bridge 95:
Culvert - 1968
Structure No. 300019009511051
Length: 19'
Under Clearance: 7.0'
Facility Carried: US7
Structure Type: CGMPA
Features Intersected: BROOK
Maintenance: State

Bridge 96:
Stringer/multi-beam or girder - 1968
Structure No. 200019009611052
Length: 132'
Width: 70.0'
Facility Carried: US 07 ML
Structure Type: WELDED PLATE GIRDER
Features Intersected: COLD RIVER
Surface: Bituminous
Maintenance/Ownership: State

Historic Projects <ul style="list-style-type: none"> Unknown Retreatment Resurface Bituminous Mix Skippy Mix Bituminous Seal Surface Treated Gravel Plant Mix Reclaimed Base and Bituminous Concrete 	Functional Class <ul style="list-style-type: none"> 1 - Interstate System 2 - Other Freeways and Expressways 3 - Principal Arterial 4 - Minor Arterial 5 - Major Collector 6 - Minor Collector 	Curves <ul style="list-style-type: none"> Left (degrees) Right (degrees) 	Grades <ul style="list-style-type: none"> Left (percent) Right (percent) 	Traffic Counters <ul style="list-style-type: none"> Continuous (CTC) Weigh-In-Motion (WIM) Short-Term, Scheduled Short-Term, Unscheduled 	Crash Locations <ul style="list-style-type: none"> High Crash Locations (HCL's) Sections (& Intersections) 	Mileage by Functional Class By Sheet 019-3 3 - Other Principal Arterial 2.317 019-2 3 - Other Principal Arterial 3.339	Mileage by Town By Sheet CLARENDON - U007-11055 5.656 of 5.656	DISTRICT 3	TOWN CLARENDON	Date: 11/17/21	ROUTE US-7 ETE mileage: 57.828 to 63.484
Legend Indicated plans available - http://vtransmap01.ad.state.vt.us/tpdpr/Divestore/						Page Total Mileage: 5.656 mi	Page Total Mileage: 5.656 mi	3	CLARENDON	1 of 1 TWN mileage: 0.0 to 5.656	ROUTE US-7 ETE mileage: 57.828 to 63.484