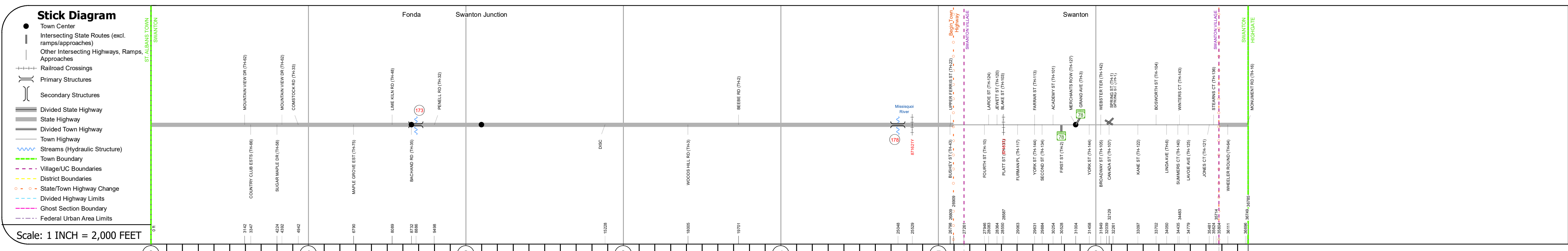
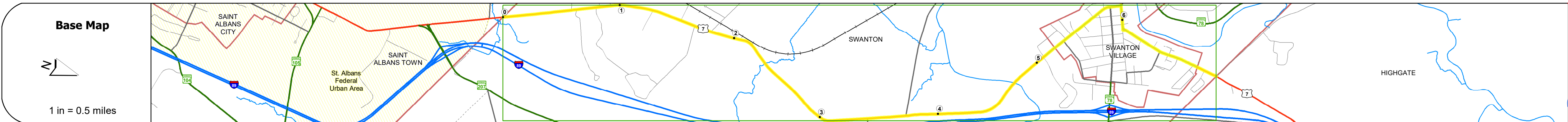
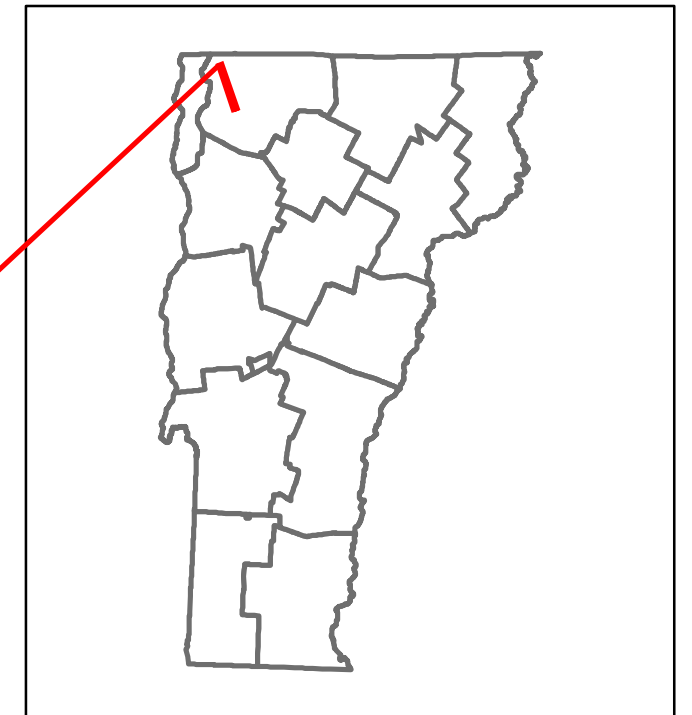




Route Log and Progress Chart

DRAFT
Please Note: Errors and Omissions May Exist.
Contact the VTTrans Mapping Section with questions or concerns.

DISTRICT	TOWN	ROUTE
8	SWANTON	US-7



STRUCTURE DESCRIPTIONS

Bridge 173:
Culvert - 1928
Structure No. 300285017306151
Length: 8'
Under Clearance: 3.0'
Facility Carried: US7
Structure Type: RC BOX
Features Intersected: BROOK
Maintenance: State

Bridge 178:
Stringer/multi-beam or girder - 1984
Structure No. 200285017806152
Length: 311'
Width: 38.6'
Facility Carried: US 07 ML
Structure Type: 2 SP CONT WLD GIRDER
Features Intersected: MISSISSQUOI RIVER
Surface: Bituminous
Maintenance/Ownership: State

Road Widths	Travellane, Roadway, Lane Count, Base, Subbase	30, 2, 40, 28, 40, 35, 36, 22, 22, 43, 25, 22, 28, 22, 24
Curves		10, 3, 10, 4.5, 1.3, 15, 92, 49, 6, 3
Grades		-4.1A
Guardrails		
Rumblestrips		
Historic Projects		2004 STP 2335(1), 1983 HMA 2235, 1985 BR5 0285(2), 1955 Village Project (SAAPP 3), 2001 STP 2101(1)S, 1928 FAP 82-C, 1967 BP 019-5-8620, 1928 FAP 82-E, 1928 FAP 82-E, 1922 Village Project, 1923 Village Project, 1935 NRM 82-F, 1927 FAP 82-B, 1983 RS 0285(7), 2016 STP 2955(1), 2001 STP 2101(1)S, 1955 Village Project (SAAPP 3), 2001 STP 2101(1)S, 1927 FAP 82-B, 1983 RS 0285(7)
Maintenance Garage		District 8 - DMF Maintenance Highgate Garage
Speed Zone		40, 30, 40
Functional Class		5, 3, 5
National Highway System		
Limited Access Highway		
Customer Service Level		Local Connector, Class 1 Town Highway, Class 1 Town Highway, Local Connector
Traffic Counters		F102, F180, F181
AADT	2020, 2019, 2018, 2017, 2016	3217, 3798, 4200, 3800, 4400, 4400, 4500, 10400, 2100, 2600, 850, 850, 4300, 4300, 5200, 12100, 3100, 2500, 900, 900
Crash Locations	(Incomplete) 2021, 2020, 2019, 2018, 2017	HCL Section No. 310, HCL Section No. 110

Historic Projects <ul style="list-style-type: none"> Unknown Retreatment Resurface Bituminous Mix Skinny Mix Bituminous Seal 	Functional Class <ul style="list-style-type: none"> 1 - Interstate System 2 - Other Freeways and Expressways 3 - Principal Arterial 4 - Minor Arterial 5 - Major Collector 6 - Minor Collector 	Curves <ul style="list-style-type: none"> Left (degrees) Right (degrees) 	Grades <ul style="list-style-type: none"> Special grade up Special grade down 	Traffic Counters <ul style="list-style-type: none"> Continuous (CTC) Weigh-In-Motion (WIM) Short-Term, Scheduled Short-Term, Unscheduled 	Crash Locations <ul style="list-style-type: none"> HCL Section No. 310 HCL Section No. 110 	Mileage by Functional Class By Sheet 036-1 3 - Other Principal Arterial 0285 5 - Major Collector 0.091 6.876	Mileage by Town By Sheet SWANTON - U007-0615 6.967 of 6.967	DISTRICT 8	TOWN SWANTON	Date: 11/17/21	ROUTE US-7 ETE mileage: 163.155 to 170.122	
Legend High Crash Locations (HCL's) HCL No. 1 - 100 (1 - 10) HCL No. 201 - 300 (21 - 30) HCL No. 301 - 400 (31 - 40) HCL No. 401 - 800 (41 - 113)										1 of 1 TWN mileage: 0.0 to 6.967	Page Total Mileage: 6.967 mi	Page Total Mileage: 6.967 mi