
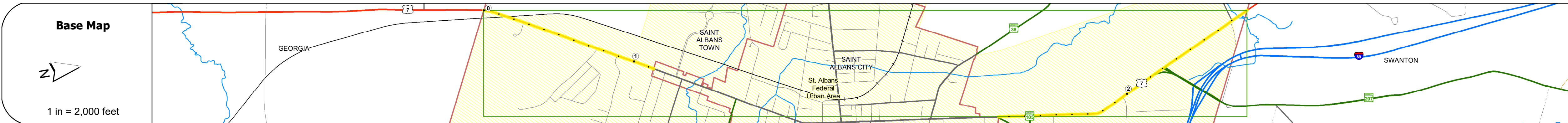
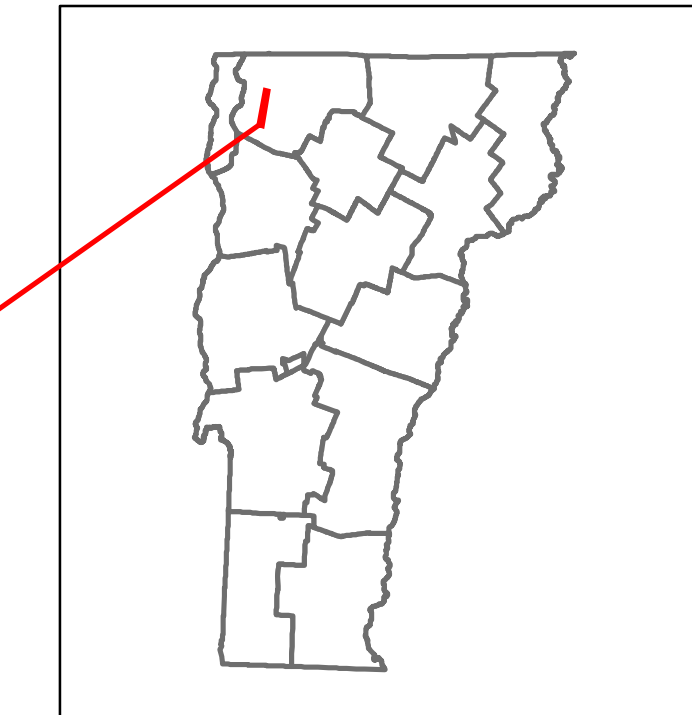


DISTRICT	TOWN	ROUTE
8	SAINT ALBANS TOWN	US-7



### STRUCTURE DESCRIPTIONS

**Bridge 169:**  
Stringer/multi-beam or girder - 1936  
Structure No. 200285016906132  
Length: 255'  
Width: 29'2"  
Under Clearance: 19.33'  
Facility Carried: US 07 ML  
Structure Type: 3 SPAN ROLLED BEAM  
Features Intersected: US 7 OVER NECRR  
Surface: Bituminous  
Maintenance/Ownership: State

**Bridge 172:**  
Culvert - 1928  
Structure No. 300285017206131  
Length: 10'  
Under Clearance: 5.5'  
Facility Carried: US7  
Structure Type: RC BOX  
Features Intersected: BROOK  
Maintenance: State

Section	Travellane	Roadway	Lane Count	Base	Subbase
0-1	38	31	2	24" Crushed Rock	8" - 12"
1-2	22	22	2	S.B. 8-C	12" - 18"

Section	Curves
0-1	3
1-2	14

Section	Grades
0-1	
1-2	

Section	Guardrails
0-1	
1-2	

Section	Rumblestrips
0-1	
1-2	

Section	Historic Projects
0-1	2001 STP 2132(1)S, 1993 RS 0256(1)I, 1989 HMA 2120, 1983 HMA 2429, 1967 BP 019-5-6601, 1973 Unknown, 1954 APP 2154, 1938 WPGH 52-E, 1928 FAP 52-B
1-2	2004 STP 2335(1), 1982 HMA 2235, 1955 APP 12155, 1975 BP 019-5-7507, 1928 FAP 82-D, 1928 ST, 1928 FAP 82-C

Section	Maintenance Garage
0-1	District 8 - DMF Maintenance St Albans Garage
1-2	District 8 - DMF Maintenance Highgate Garage

Section	Speed Zone
0-1	40
1-2	40

Section	Functional Class
0-1	5
1-2	4, 5

Section	National Highway System
0-1	
1-2	

Section	Limited Access Highway
0-1	
1-2	Partial

Section	Customer Service Level
0-1	Local Connector
1-2	Regional Corridor, Local Connector

Section	Traffic Counters
0-1	
1-2	

Year	Section 0-1	Section 1-2
2020	3254	12493, 13759, 14384, 13445, 6918, 3126
2019	3634	15180, 16718, 17477, 16337, 8406, 3798
2018	3800	14300, 15700, 15600, 14600, 3800
2017	3800	14300, 15500, 16000, 15000, 3900
2016	3800	14200, 15400, 16400, 15300, 4000

Year	Section 0-1	Section 1-2
(Incomplete) 2021		HCL Section No. 139
2020		HCL Section No. 697, HCL Section No. 17, HCL Section No. 30, HCL Section No. 419, HCL Section No. 80
2019		
2018		
2017		

<b>Historic Projects</b> Unknown, Retreatment, Resurface, Bituminous Mix, Skiny Mix, Bituminous Seal Surface Treated Gravel, Plant Mix, Reclaimed Base and Bituminous Concrete, Concrete	<b>Functional Class</b> 1- Interstate System, 2- Other Freeways and Expressways, 3- Principal Arterial, 4- Minor Arterial, 5- Major Collector, 6- Minor Collector	<b>Curves</b> Left (degrees), Right (degrees)	<b>Grades</b> (degrees) grade up, (degrees) grade down	<b>Road Widths</b> (ft)	<b>Traffic Counters</b> Continuous (CTC), Weigh-In-Motion (WIM), Short-Term, Scheduled, Short-Term, Unscheduled (counter ID)	<b>Crash Locations</b> Legend, High Crash Locations (HCL's) Sections (& Intersections) HCL No. 1-100 (1-10), 101-200 (11-20), 201-300 (21-30), 301-400 (31-40), 401-800 (41-113)	<b>Mileage by Functional Class By Sheet</b> 8200 019-6 0285 4 - Minor Arterial, 4 - Minor Arterial, 5 - Major Collector 0.199, 0.981, 1.717	<b>Mileage by Town By Sheet</b> SAINT ALBANS TOWN - U007-0613 2.897 of 2.897	<b>DISTRICT</b> 8	<b>TOWN</b> SAINT ALBANS TOWN	<b>Date:</b> 11/17/21	<b>ROUTE</b> US-7 ETE mileage: 158.009 to 159.142, 161.391 to 163.155
<b>Page Total Mileage: 2.897 mi</b>								<b>1 of 1</b> TWN mileage: 0.0 to 2.897	<b>8</b>	<b>SAINT ALBANS TOWN</b>	<b>1 of 1</b> TWN mileage: 0.0 to 2.897	<b>ROUTE</b> US-7