
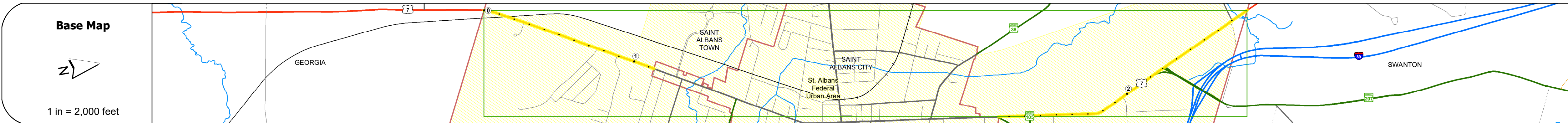
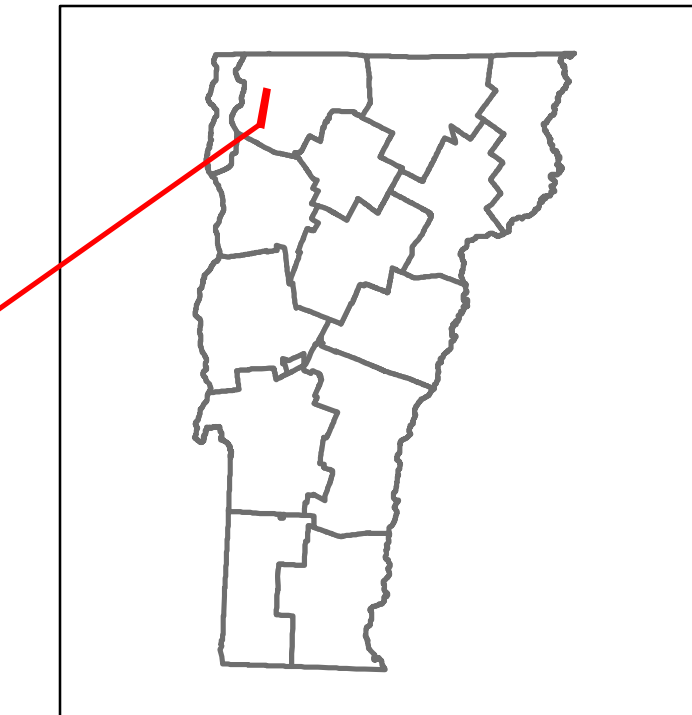


DISTRICT	TOWN	ROUTE
8	SAINT ALBANS TOWN	US-7



### STRUCTURE DESCRIPTIONS

**Bridge 169:**  
Stringer/multi-beam or girder - 1936  
Structure No. 200285016906132  
Length: 255'  
Height: 100.0'  
Width: 29.0'  
Under Clearance: 19.0'  
Weight Limit: 0  
Facility Carried: US 07 ML  
Structure Type: 3 SPAN ROLLED BEAM  
Features Intersected: US 7 OVER NECRR  
Surface: Bituminous  
Inspection Date: 7/2021  
Maintenance/Ownership: State

**Bridge 172:**  
Culvert - 1928  
Structure No. 300285017206131  
Length: 10'  
Under Clearance: 6.0'  
Weight Limit: 0  
Facility Carried: US7  
Structure Type: RC BOX  
Features Intersected: BROOK  
Inspection Date: 11/2020  
Maintenance: State

<b>Road Widths</b>	Travellane: 38', 31', 35', 38', 30' Roadway: 24', 30' Lane Count: 2 Base: 8'-12" Subbase: 24" Crushed Rock	22', 22', 24', 63', 72', 57', 35', 48', 24', 36', 30', 22' 35', 35', 42', 31', 38', 59', 78', 65', 51', 44', 46', 26', 30' 2 4 3 2	8.6', 6.0', 12'-18"
<b>Curves</b>	3	14	
<b>Grades</b>			
<b>Guardrails</b>			
<b>Rumblestrips</b>			
<b>Historic Projects</b>	2001: STP 2132(1)B 1993: RS 0285(14) 1989: HMA 2120 1983: HMA 2429 1987: BP 019-5-6601 1973: Unknown 1954: APP 2354 1938: WPGH 52-E 1928: FAP 52-B	2004: STP 2335(1) 2004: STP 2335(1) 1992: HMA 2235 1995: APP 12/55 1975: BP 019-5-7507 1928: FAP 82-D 1928: FAP 82-C	2021: SPAN(11)
<b>Maintenance Garage</b>	District 8 - DMF Maintenance St Albans Garage	District 8 - DMF Maintenance Highgate Garage	
<b>Speed Zone</b>	40	40	
<b>Functional Class</b>	5	4, 5	
<b>National Highway System</b>			
<b>Limited Access Highway</b>		Partial	
<b>Customer Service Level</b>	Local Connector	Regional Corridor, Local Connector	
<b>Traffic Counters</b>		330613745-N, 30613750S-B-F30-00613755A-30613760-N-3763S-S-N	
<b>AADT</b>	2022: 5022 2021: 3688 2020: 3254 2019: 3834 2018: 3800	10339, 12944, 13552, 13697, 9756, 6421 14005, 12829, 13431, 13575, 9669, 6364 12493, 13759, 14384, 13445, 8918, 3126 15180, 16718, 17477, 16337, 8406, 3798 14300, 15700, 15600, 14600, 3800	
<b>Crash Locations</b>	(Incomplete) 2023, 2022, 2021, 2020, 2019	HCL Section No. 697, Section No. 17, Section No. 30, Section No. 419, Section No. 80	

<b>Historic Projects</b> Unknown, Bituminous Concrete, Retreatment, Bituminous Macadam, Resurface, Cold Plane and Bituminous Concrete, Bituminous Mix, Concrete, Skiny Mix, Concrete, Reclaimed Base and Bituminous Concrete, Surface Treated Gravel, Plant Mix, Freeways and Expressways	<b>Functional Class</b> 1 - Interstate System, 2 - Other, 3 - Principal Arterial, 4 - Minor Arterial, 5 - Major Collector, 6 - Minor Collector	<b>Curves</b> Left, Right, Grades (degrees), Right, Special grade down	<b>Traffic Counters</b> Continuous (CTC), Weigh-In-Motion (WIM), Short-Term, Scheduled, Short-Term, Unscheduled	<b>Crash Locations</b> Fatal, Injury, Property Damage Only, High Crash Locations (HCL's)	<b>Mileage by Functional Class By Sheet</b> 8200, 019-6, 0285, 4 - Minor Arterial, 4 - Minor Arterial, 5 - Major Collector	<b>Mileage by Town By Sheet</b> SAINT ALBANS TOWN - U007-0613, 2.897 of 2.897	<b>DISTRICT</b> 8	<b>TOWN</b> SAINT ALBANS TOWN	<b>Date:</b> 09/27/23	<b>ROUTE</b> US-7 ETE mileage: 158.005 to 159.138, 161.387 to 163.151
<b>Page Total Mileage: 2.897 mi</b>								<b>1 of 1</b> TWN mileage: 0.0 to 2.897	<b>1 of 1</b> TWN mileage: 158.005 to 159.138, 161.387 to 163.151	