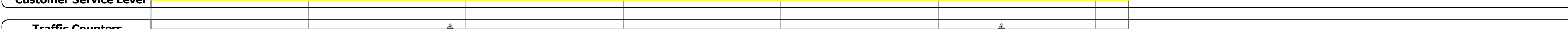







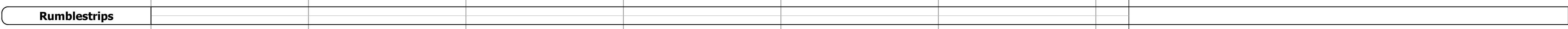


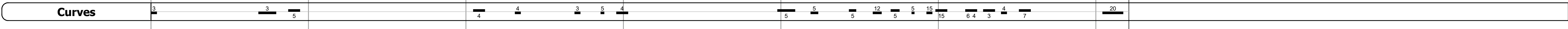
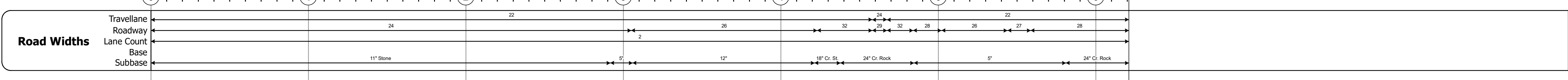
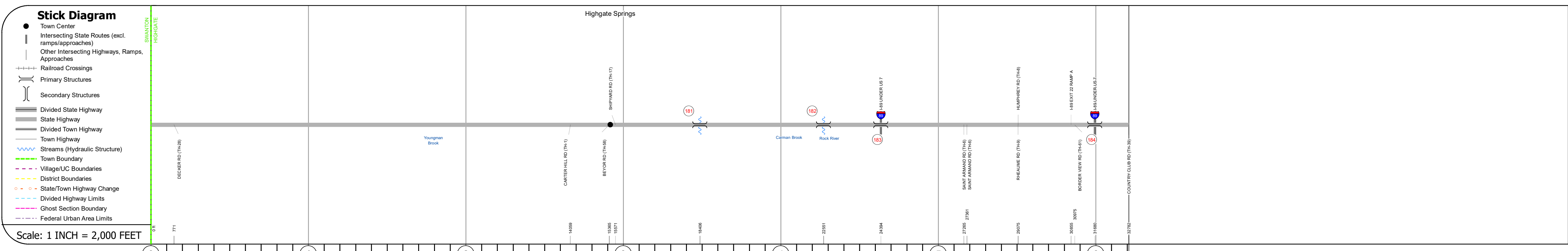
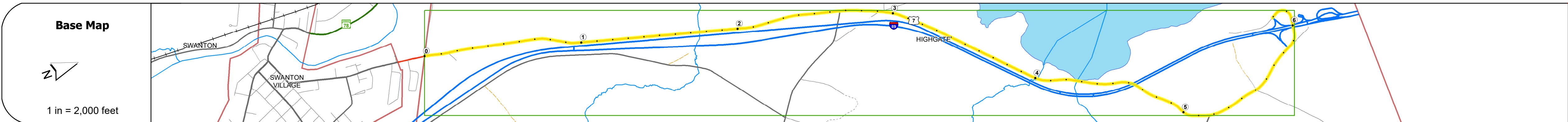
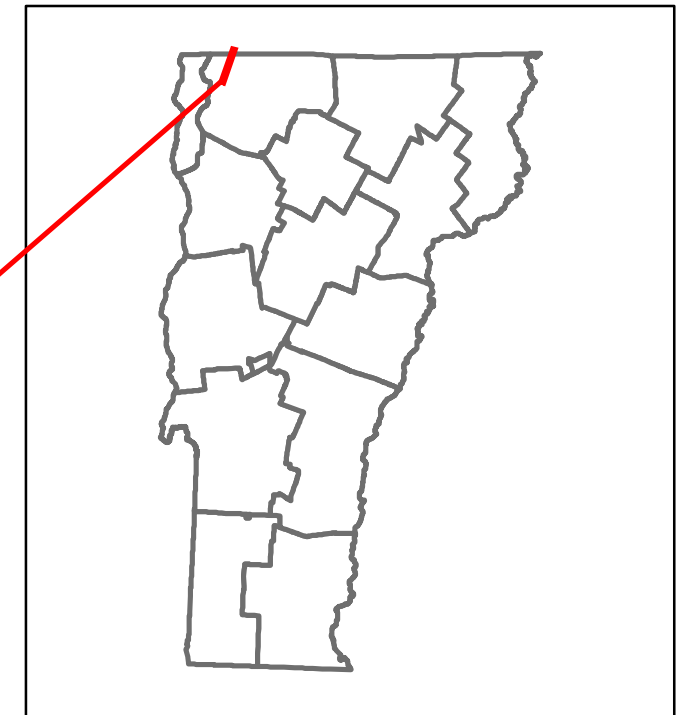


DISTRICT	TOWN	ROUTE
8	HIGHGATE	US-7



Year	Station 0+00	Station 1+00	Station 2+00	Station 3+00	Station 4+00	Station 5+00
2020	724		537		352	361
2019	855		634		416	426
2018	850		1200		420	300
2017	870		1200		430	310
2016	900		1300		430	320

Year	Crash Locations
(Incomplete) 2021	
2020	
2019	
2018	
2017	

### STRUCTURE DESCRIPTIONS

**Bridge 181:**  
Culvert - 1941  
Structure No. 300285018106091  
Length: 9'  
Under Clearance: 5.0'  
Facility Carried: US7  
Structure Type: RC BOX  
Features Intersected: BROOK  
Maintenance: State

**Bridge 182:**  
Stringer/multi-beam or girder - 1984  
Structure No. 200285018206092  
Length: 92'  
Width: 32.7'  
Facility Carried: US 07 ML  
Structure Type: WELDED PLATE GIRDER  
Features Intersected: ROCK RIVER  
Surface: Bituminous  
Maintenance/Ownership: State

**Bridge 183:**  
Stringer/multi-beam or girder - 1965  
Structure No. 200285018306092  
Length: 299'  
Width: 30.0'  
Under Clearance: 17.33'  
Facility Carried: US 07 ML  
Structure Type: 5 SPAN ROLLED BEAM  
Features Intersected: 1 89 UNDER US 7  
Surface: Bituminous  
Maintenance/Ownership: State

**Bridge 184:**  
Stringer/multi-beam or girder - 1965  
Structure No. 200285018406092  
Length: 254'  
Width: 32.2'  
Under Clearance: 16.08'  
Facility Carried: US 07 ML  
Structure Type: 4 SP CONT ROLLED BM  
Features Intersected: 1 89 UNDER US 7  
Surface: Bituminous  
Maintenance/Ownership: State

<b>Historic Projects</b> <ul style="list-style-type: none"> <li>Unknown</li> <li>Retreatment</li> <li>Resurface</li> <li>Bituminous Mix</li> <li>Skippy Mix</li> <li>Bituminous Seal</li> </ul>	<b>Functional Class</b> <ul style="list-style-type: none"> <li>1 - Interstate System</li> <li>2 - Other Freeways and Expressways</li> <li>3 - Principal Arterial</li> <li>4 - Minor Arterial</li> <li>5 - Major Collector</li> <li>6 - Minor Collector</li> </ul>	<b>Curves</b> <ul style="list-style-type: none"> <li>Left (degrees)</li> <li>Right (degrees)</li> </ul>	<b>Grades</b> <ul style="list-style-type: none"> <li>Left (percent)</li> <li>Right (percent)</li> <li>grade up</li> <li>grade down</li> </ul>	<b>Traffic Counters</b> <ul style="list-style-type: none"> <li>Continuous (CTC)</li> <li>Weigh-In-Motion (WIM)</li> <li>Short-Term, Scheduled</li> <li>Short-Term, Unscheduled</li> </ul>	<b>Crash Locations</b> <ul style="list-style-type: none"> <li>High Crash Locations (HCL's) Sections (&amp; Intersections)</li> <li>HCL No. 1 - 100 (1 - 10)</li> <li>HCL No. 101 - 200 (11 - 20)</li> <li>HCL No. 201 - 300 (21 - 30)</li> <li>HCL No. 301 - 400 (31 - 40)</li> <li>HCL No. 401 - 800 (41 - 113)</li> </ul>	<b>Mileage by Functional Class By Sheet</b> 0285 5 - Major collector 6.209	<b>Mileage by Town By Sheet</b> HIGHGATE - U007-0609 6.209 of 6.209	<b>DISTRICT</b> 8	<b>TOWN</b> HIGHGATE	<b>Date:</b> 11/17/21	<b>ROUTE</b> US-7 ETE mileage: 170.122 to 176.331
<b>Legend</b> Indicated plans available - <a href="http://vtransmap01.ad.state.vt.us/rp/dpr/DWebstore/">http://vtransmap01.ad.state.vt.us/rp/dpr/DWebstore/</a>							<b>Page Total Mileage:</b> 6.209 mi	<b>Page Total Mileage:</b> 6.209 mi	<b>1 of 1</b> TWN mileage: 0.0 to 6.209		