

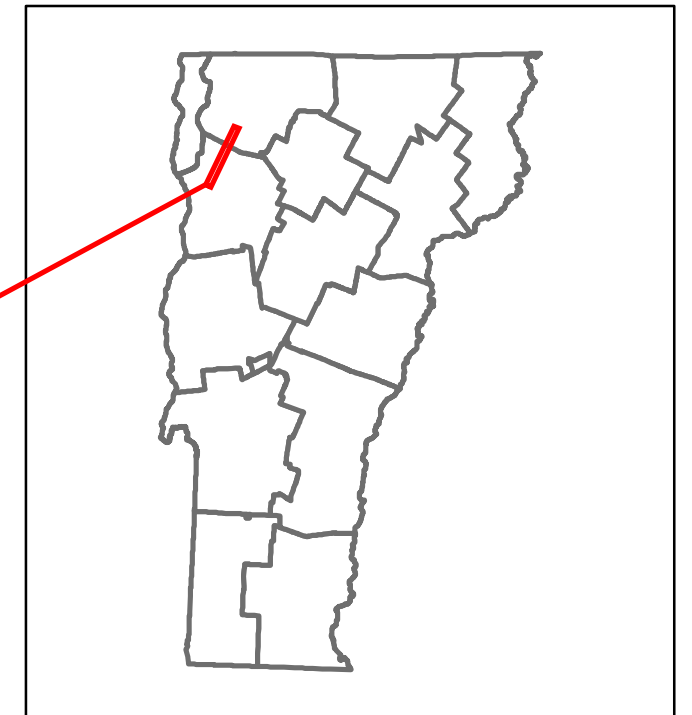


Route Log and Progress Chart

DRAFT

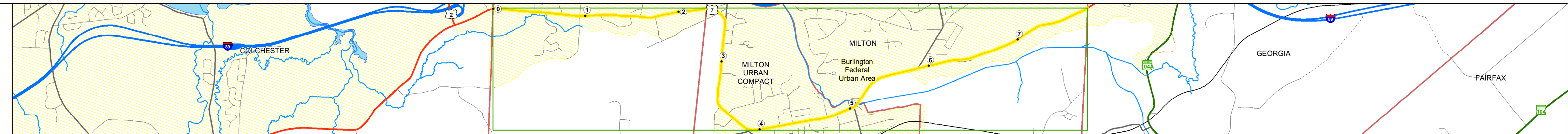
Please Note: Errors and Omissions May Exist.
Contact the VT Trans Mapping Section with questions or concerns.

DISTRICT	TOWN	ROUTE
5	MILTON	US-7



Base Map

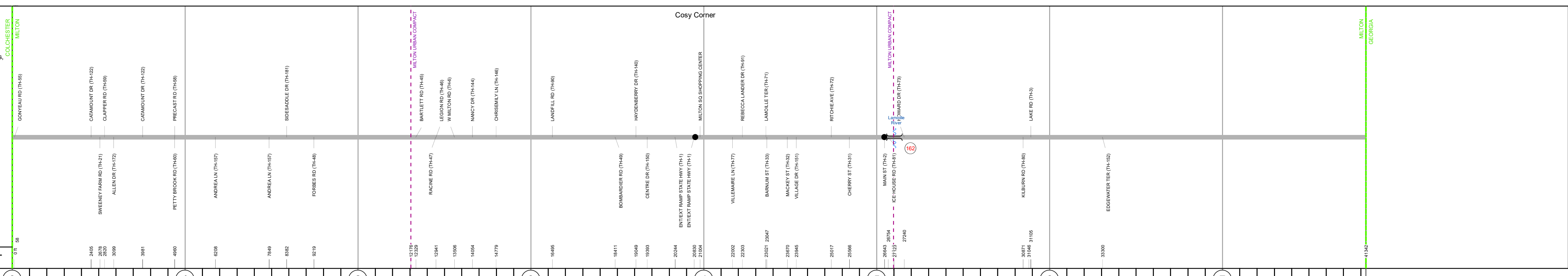
1 in = 0.7 miles



Stick Diagram

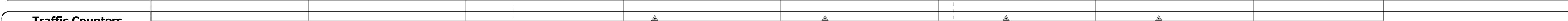



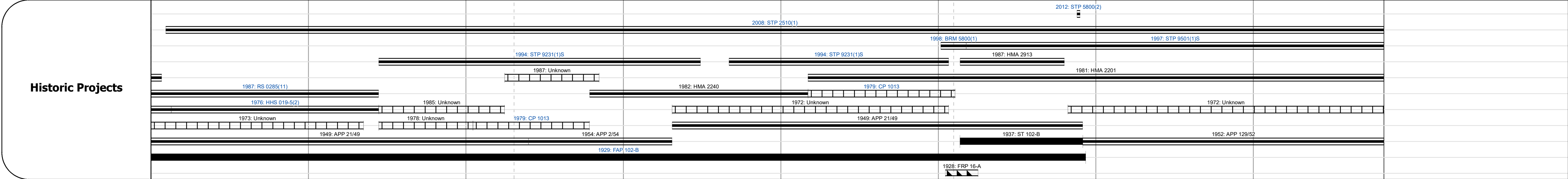
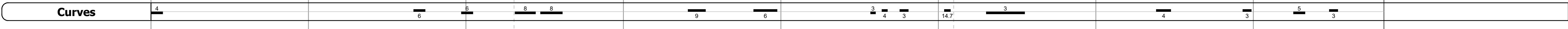
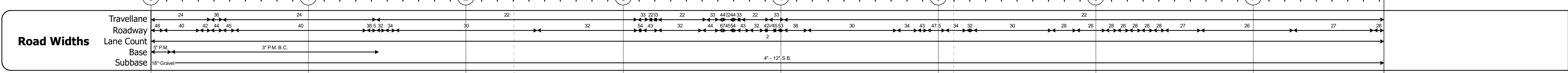
- Town Center
- Intersecting State Routes (excl. ramps/approaches)
- Other Intersecting Highways, Ramps, Approaches
- Railroad Crossings
- Primary Structures
- Secondary Structures
- Divided State Highway
- State Highway
- Divided Town Highway
- Town Highway
- Streams (Hydraulic Structure)
- Town Boundary
- Village/IC Boundaries
- District Boundaries
- State/Town Highway Change
- Divided Highway Limits
- Ghost Section Boundary
- Federal Urban Area Limits

Scale: 1 INCH = 2,000 FEET

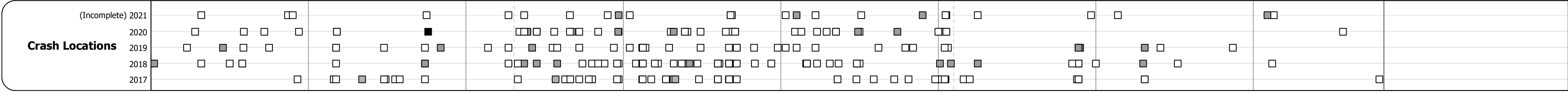


STRUCTURE DESCRIPTIONS

Bridge 162:
Stringer/multi-beam or girder - 1998
Structure No. 200285016204102
Length: 312'
Width: 33.8'
Facility Carried: US 07 ML
Structure Type: WELDED PLATE GIRDER
Features Intersected: LAMOILLE RIVER
Surface: Bituminous
Maintenance/Ownership: State



Year	Station 0+00	Station 1+00	Station 2+00	Station 3+00	Station 4+00	Station 5+00	Station 6+00	Station 7+00
2020	13584	11310	11483	8451	8927	8286	7645	6873
2019	16506	13743	13953	10268	10847	10068	9289	8351
2018	16600	13900	10900	10900	14100	9700	8700	7900
2017	14600	13800	11100	11100	14200	9700	8700	7600
2016	12600	13800	11200	11200	14400	9800	8800	7300



<p>Historic Projects</p> <ul style="list-style-type: none"> Unknown Retreatment Resurface Bituminous Mix Skinny Mix Bituminous Seal 	<p>Functional Class</p> <ul style="list-style-type: none"> 1 - Interstate System 2 - Other Freeways and Expressways 3 - Principal Arterial 4 - Minor Arterial 5 - Major Collector 6 - Minor Collector 	<p>Curves</p> <ul style="list-style-type: none"> Left Right 	<p>Grades</p> <ul style="list-style-type: none"> grade up grade down 	<p>Traffic Counters</p> <ul style="list-style-type: none"> Continuous (CTC) Weight-In-Motion (WIM) Short-Term, Scheduled Short-Term, Unscheduled 	<p>Crash Locations</p> <ul style="list-style-type: none"> High Crash Locations (HCL's) 1 - 100 (1 - 10) 101 - 200 (11 - 20) 201 - 300 (21 - 30) 301 - 400 (31 - 40) 401 - 800 (41 - 113) 	<p>Mileage by Functional Class By Sheet</p> <table border="1"> <tr> <td>5000</td> <td>3 - Other Principal Arterial</td> <td>5.046</td> </tr> <tr> <td>5000</td> <td>4 - Minor Arterial</td> <td>2.784</td> </tr> </table>	5000	3 - Other Principal Arterial	5.046	5000	4 - Minor Arterial	2.784	<p>Mileage by Town By Sheet</p> <table border="1"> <tr> <td>MILTON - U007-0410</td> <td>7.83 of 7.83</td> </tr> </table>	MILTON - U007-0410	7.83 of 7.83	<p>DISTRICT</p> <p>5</p>	<p>TOWN</p> <p>MILTON</p>	<p>Date: 11/17/21</p>	<p>ROUTE</p> <p>US-7</p> <p>ETE mileage: 142.579 to 150.409</p>
5000	3 - Other Principal Arterial	5.046																	
5000	4 - Minor Arterial	2.784																	
MILTON - U007-0410	7.83 of 7.83																		
<p>Indicated plans available - http://vttransmap01.ad.state.vt.us/rp/dpr/DivWebsite/</p>						<p>Page Total Mileage: 7.830 mi</p>	<p>Page Total Mileage: 7.83 mi</p>	<p>1 of 1</p> <p>ETW mileage: 0.0 to 7.83</p>											