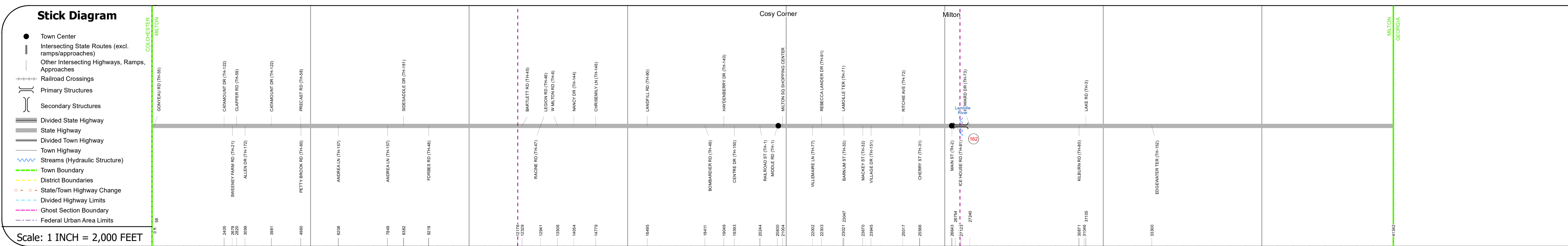
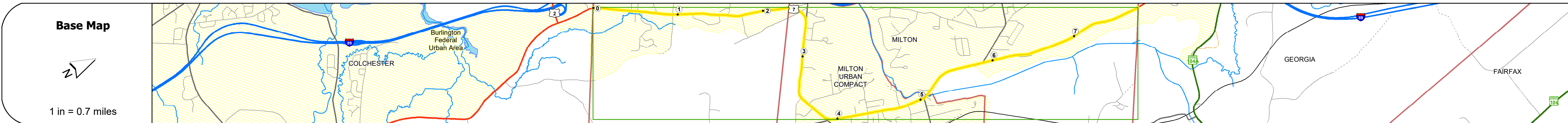
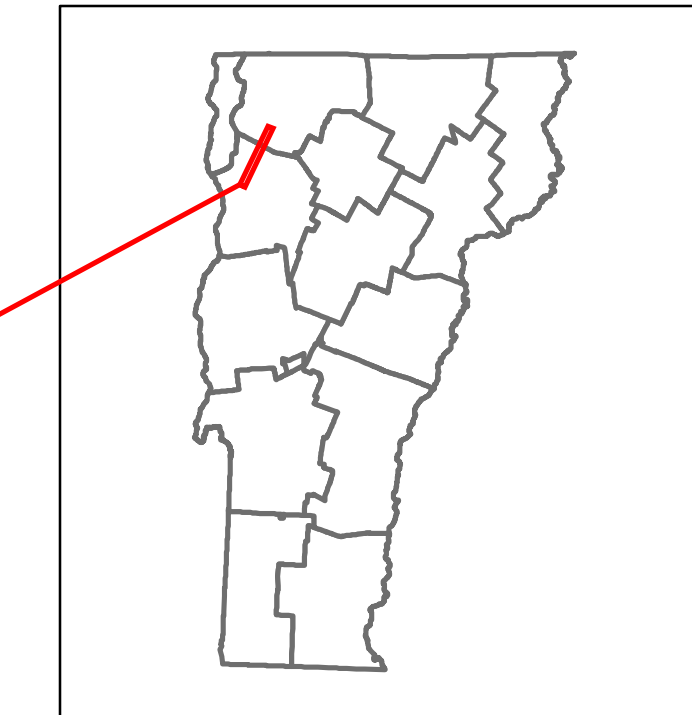
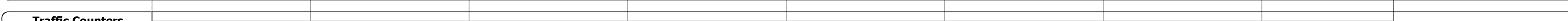


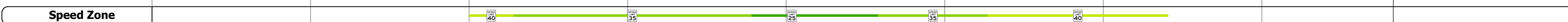

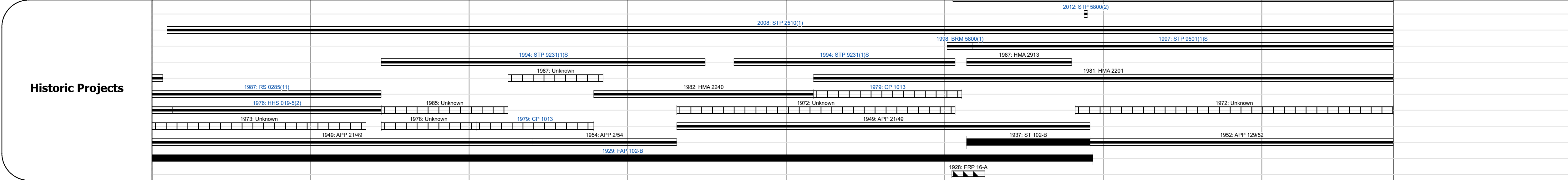


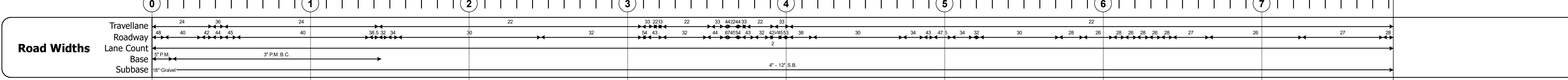


DISTRICT	TOWN	ROUTE
5	MILTON	US-7

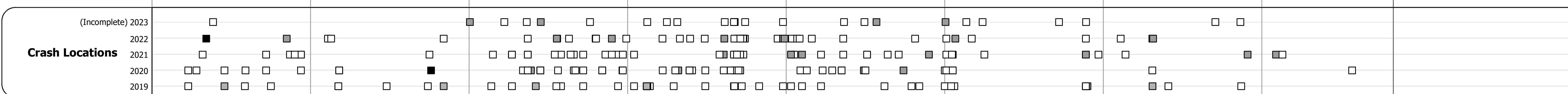


STRUCTURE DESCRIPTIONS

Bridge 162:
 Stringer/multi-beam or girder - 1998
 Structure No: 200285016204102
 Length: 312'
 Height: 100.0'
 Width: 34.0'
 Weight Limit: 0
 Facility Carried: US 07 ML
 Structure Type: WELDED PLATE GIRDER
 Features Intersected: LAMOILLE RIVER
 Surface: Bituminous
 Inspection Date: 5/2023
 Maintenance/Ownership: State



Year	Station 0+00	Station 1+00	Station 2+00	Station 3+00	Station 4+00	Station 5+00	Station 6+00	Station 7+00	
2022	11427	9764	9309	9027	9508	8930	8475	7774	4324
2021	15221	9677	9226	8946	9423	8285	8566	7705	4404
2020	13584	11310	11483	8451	8927	8286	7845	6873	3929
2019	16506	13743	13953	10268	10847	10068	9289	8351	4774
2018	16600	12000	13900	10900	14100	9700	8700	7900	4800



Historic Projects Unknown, Bituminous Concrete, Retreatment, Resurface, Bituminous Mix, Skiny Mix, Bituminous Seal Surface Treated Gravel, Cold Plane and Plant Mix, Reclaimed Base and Bituminous Concrete, Concrete	Functional Class 1 - Interstate System, 2 - Other Freeways and Expressways, 3 - Principal Arterial, 4 - Minor Arterial, 5 - Major Collector, 6 - Minor Collector	Curves Left, Right, Grades (up/down)	Traffic Counters Continuous (CTC), Weigh-In-Motion (WIM), Short-Term, Scheduled, Short-Term, Unscheduled	Crash Locations Fatal, Injury, Property Damage Only, Unknown Crash Type, High Crash Locations (HCL's)	Mileage by Functional Class By Sheet 5000 3 - Other Principal Arterial, 5.046 5000 4 - Minor Arterial, 2.784	Mileage by Town By Sheet MILTON - U007-0410, 7.83 of 7.83	DISTRICT 5	TOWN MILTON	Date: 09/27/23	ROUTE US-7 ETE mileage: 142.575 to 150.405
Page Total Mileage: 7.830 mi								1 of 1 TWN mileage: 0.0 to 7.83	DATE 09/27/23	ROUTE US-7