

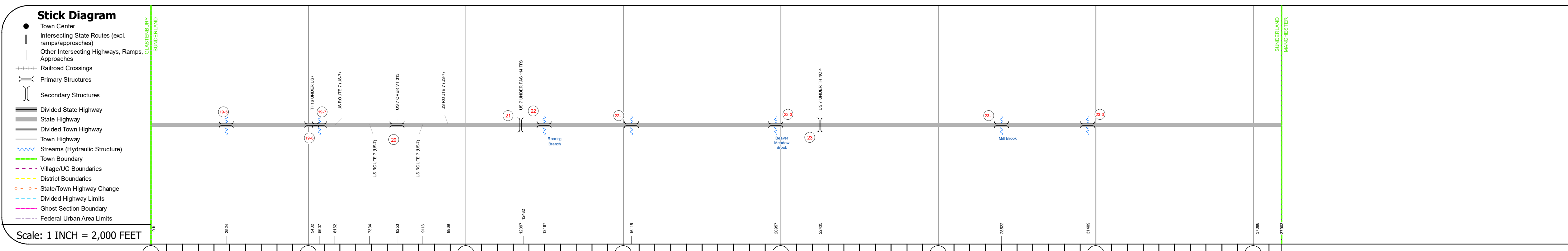
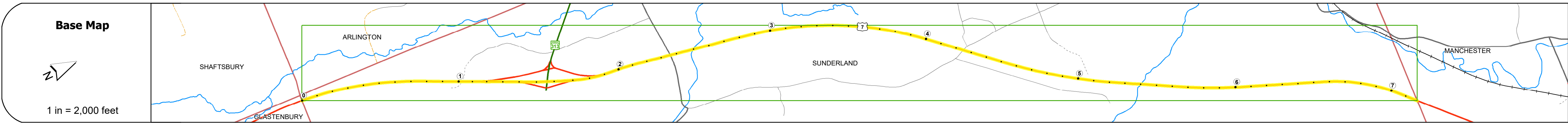
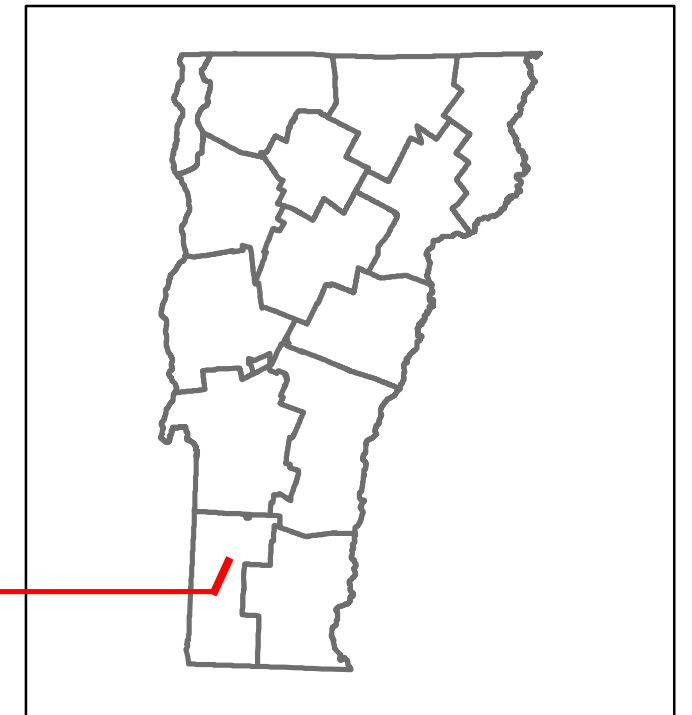


Route Log and Progress Chart

DRAFT

Please Note: Errors and Omissions May Exist.
Contact the VTrans Mapping Section with questions or concerns.

DISTRICT	TOWN	ROUTE
1	SUNDERLAND	US-7



Road Widths	Travellane: 35, 47, 3 Roadway: 40, 51, 40, 35, 45, 35 Lane Count: 2, 3, 2, 3, 2, 3, 2, 3 Base: Two 2 1/2" Plant Mix Base Courses, 24" Crushed Gravel Subbase: 24" Crushed Gravel
Curves	
Grades	+4.3
Guardrails	
Rumblestrips	
Historic Projects	2000: NH 9812(1)S 1981: HMA 2220 1978: RF 018-118(C)3 2013: NH SURF(20) 2000: NH 9812(1)S 1982: FLH F 018-12(1)
Maintenance Garage	District 1 - DMF Maintenance Bennington Garage District 1 - DMF Maintenance East Dorset Garage
Speed Zone	55
Functional Class	3
National Highway System	NHS - Other NHS Routes
Limited Access Highway	Full
Customer Service Level	Interstate Or Divided Highway
Traffic Counters	B044
AADT	2020: 6651, 5018 2019: 7853, 5924 2018: 7800, 6200 2017: 7600, 5800 2016: 7300, 5400
Crash Locations	(Incomplete) 2021, 2020, 2019, 2018, 2017

STRUCTURE DESCRIPTIONS

Bridge 19-5:
Culvert - 1978
Structure No. 30001919-502151
Length: 8'
Under Clearance: 8.17'
Facility Carried: US7
Structure Type: CGMPPA
Features Intersected: BROOK
Maintenance: State

Bridge 19-6:
Culvert - 1978
Structure No. 30001919-602151
Length: 14'
Under Clearance: 12.92'
Facility Carried: US7
Structure Type: RC BOX
Features Intersected: TH16 UNDER US7
Maintenance: State

Bridge 19-7:
Culvert - 1979
Structure No. 30001919-702151
Length: 7'
Under Clearance: 7.0'
Facility Carried: US7
Structure Type: CGMPP
Features Intersected: BROOK
Maintenance: State

Bridge 20:
Stringer/multi-beam or girder - 1982
Structure No. 200019002002152
Length: 121'
Width: 42.0'
Under Clearance: 16.17'
Facility Carried: US 07 ML
Structure Type: WELDED PLATE GIRDER
Features Intersected: US 7 OVER VT 313
Surface: Bituminous
Maintenance/Ownership: State

Bridge 21:
Stringer/multi-beam or girder - 1962
Structure No. 200114014A02152
Length: 108'
Facility Carried: TR 03 ML
Structure Type: WELDED PLATE GIRDER
Features Intersected: US 7 UNDER FAS 114 TR3

Bridge 22:
Stringer/multi-beam or girder - 1982
Structure No. 200019002202152
Length: 104'
Width: 40.8'
Facility Carried: US 07 ML
Structure Type: WELDED PLATE GIRDER
Features Intersected: ROARING BRANCH
Surface: Bituminous
Maintenance/Ownership: State

Bridge 22-1:
Culvert - 1982
Structure No. 30001922-102151
Length: 9'
Under Clearance: 8.5'
Facility Carried: US7
Structure Type: CGMPP
Features Intersected: BROOK
Maintenance: State

Bridge 22-3:
Culvert - 1982
Structure No. 30001922-302151
Length: 8'
Under Clearance: 8.0'
Facility Carried: US7
Structure Type: CGMPP
Features Intersected: BEAVER MEADOW BROOK
Maintenance: State

Bridge 23:
Stringer/multi-beam or girder - 1982
Structure No. 2002150D2302151
Length: 144'
Facility Carried: TR 04
Structure Type: WELDED PLATE GIRDER
Features Intersected: US 7 UNDER TH NO 4

Bridge 23-1:
Culvert - 1982
Structure No. 30001923-102151
Length: 10'
Under Clearance: 10.0'
Facility Carried: US7
Structure Type: CGMPP W CONC INVERT
Features Intersected: MILL BROOK
Maintenance: State

Bridge 23-3:
Culvert - 1982
Structure No. 30001923-302151
Length: 6'
Under Clearance: 6.0'
Facility Carried: US7
Structure Type: ACGMPP
Features Intersected: BROOK
Maintenance: State

Historic Projects <ul style="list-style-type: none"> Unknown Retreatment Resurface Bituminous Mix Skippy Mix Bituminous Seal 	Functional Class <ul style="list-style-type: none"> 1 - Interstate System 2 - Other Freeways and Expressways 3 - Principal Arterial 4 - Minor Arterial 5 - Major Collector 6 - Minor Collector 	Curves <ul style="list-style-type: none"> Left (degrees) Right (degrees) 	Grades <ul style="list-style-type: none"> Up (percent) Down (percent) 	Traffic Counters <ul style="list-style-type: none"> Continuous (CTC) Weight-In-Motion (WIM) Short-Term, Scheduled Short-Term, Unscheduled 	Crash Locations <ul style="list-style-type: none"> High Crash Locations (HCL's) Sections (& Intersections) HCL No. 1-100 (1-10) 101-200 (11-20) 201-300 (21-30) 301-400 (31-40) 401-800 (41-113) 	Mileage by Functional Class By Sheet 019-1 3 - Other Principal Arterial 7.179	Mileage by Town By Sheet SUNDERLAND - U007-0215 7.179 of 7.179	DISTRICT 1	TOWN SUNDERLAND	Date: 11/17/21	ROUTE US-7 ETE mileage: 22.661 to 29.84
Legend High Crash Locations (HCL's) HCL No. 1-100 (1-10) 201-300 (21-30) 101-200 (11-20) 401-800 (41-113)						Page Total Mileage: 7.179 mi	Page Total Mileage: 7.179 mi				