

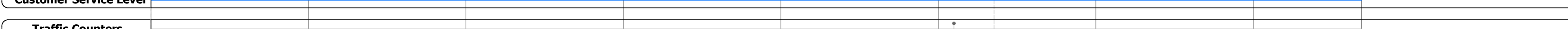


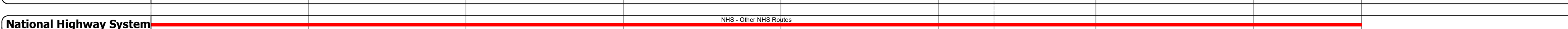



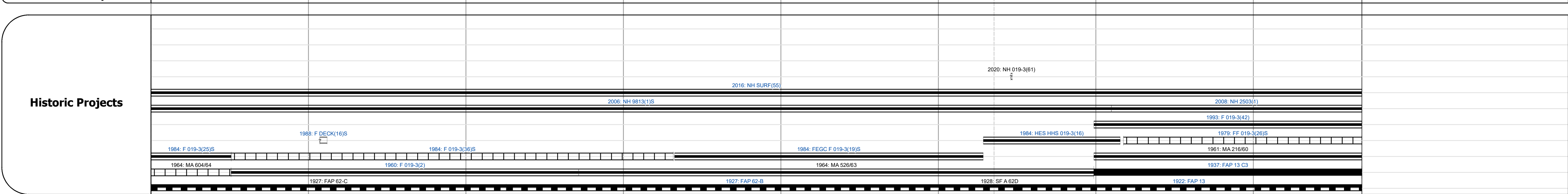
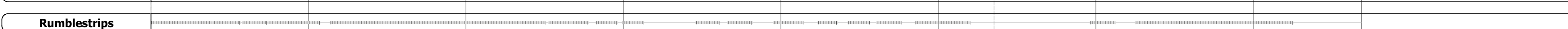
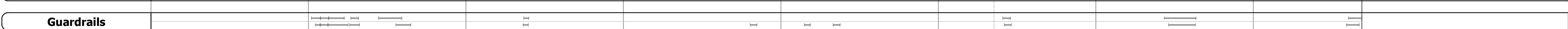

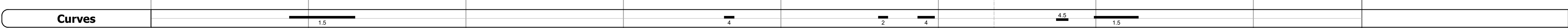
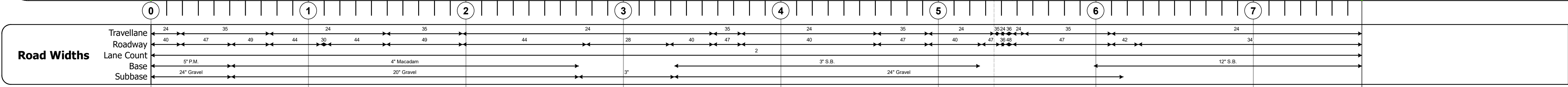

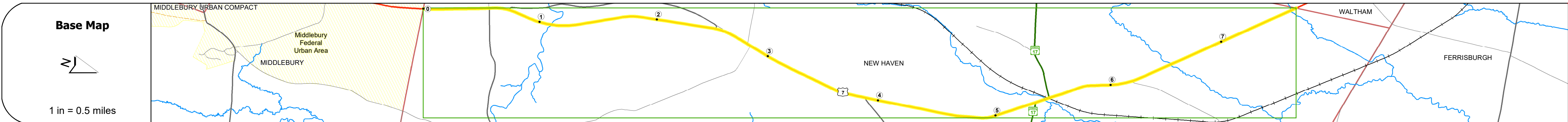
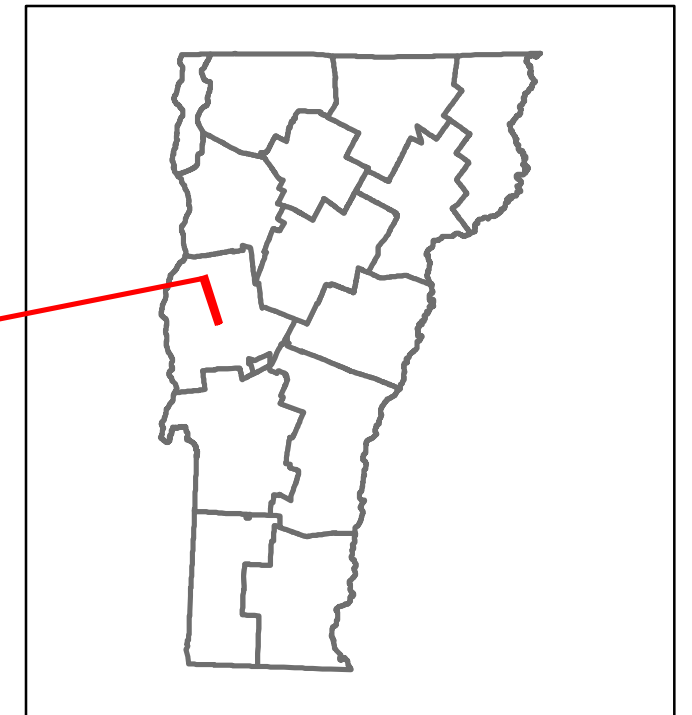


# Route Log and Progress Chart

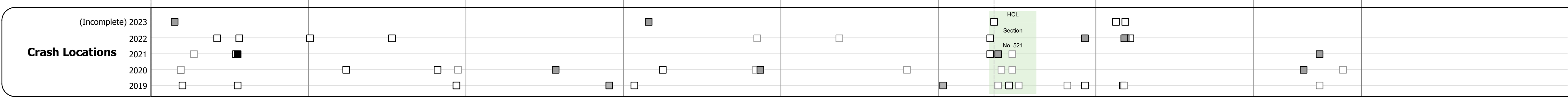
**DRAFT**

Please Note: Errors and Omissions May Exist.  
Contact the VTrans Mapping Section with questions or concerns.

DISTRICT	TOWN	ROUTE
5	NEW HAVEN	US-7



Year	0-1	1-2	2-3	3-4	4-5	5-6	6-7
2022	8536			6863			6440
2021	9059			6809			6421
2020	7996			6010			5493
2019	9440			7096			6755
2018	9400	8500	8300		7100		6900



## STRUCTURE DESCRIPTIONS

**Bridge 129:**  
Stringer/multi-beam or girder - 1960  
Structure No: 200019012901132  
Length: 253'  
Height: 100.0'  
Width: 30.0'  
Weight Limit: 0  
Facility Carried: US 07 ML  
Structure Type: 3 SPAN ROLLED BEAM  
Features Intersected: NEW HAVEN RIVER  
Surface: Bituminous  
Inspection Date: 5/2023  
Maintenance/Ownership: State

**Bridge 132:**  
Culvert - 1984  
Structure No: 300019013201131  
Length: 24'  
Under Clearance: 5.0'  
Weight Limit: 0  
Facility Carried: US7  
Structure Type: TWIN CGMPPA  
Features Intersected: LITTLE OTTER CREEK  
Inspection Date: 11/2020  
Maintenance: State

**Bridge 133:**  
Culvert - 1937  
Structure No: 300019013301131  
Length: 9'  
Under Clearance: 10.0'  
Weight Limit: 0  
Facility Carried: US7  
Structure Type: CGMPP  
Features Intersected: MUD CREEK  
Inspection Date: 11/2020  
Maintenance: State

<b>Historic Projects</b> <ul style="list-style-type: none"> <li>Unknown</li> <li>Retreatment</li> <li>Resurface</li> <li>Bituminous Mix</li> <li>Skippy Mix</li> <li>Bituminous Seal</li> </ul>	<b>Functional Class</b> <ul style="list-style-type: none"> <li>1 - Interstate System</li> <li>2 - Other Freeways and Expressways</li> <li>3 - Principal Arterial</li> <li>4 - Minor Arterial</li> <li>5 - Major Collector</li> <li>6 - Minor Collector</li> </ul>	<b>Curves</b> <ul style="list-style-type: none"> <li>Left (degrees)</li> <li>Right (degrees)</li> </ul>	<b>Grades</b> <ul style="list-style-type: none"> <li>Special grade up</li> <li>Special grade down</li> </ul>	<b>Traffic Counters</b> <ul style="list-style-type: none"> <li>Continuous (CTC)</li> <li>Weight-In-Motion (WIM)</li> <li>Short-Term, Scheduled</li> <li>Short-Term, Unscheduled</li> </ul>	<b>Crash Locations</b> <ul style="list-style-type: none"> <li>Fatal</li> <li>Injury</li> <li>Property Damage Only</li> <li>Unknown Crash Type</li> </ul>	<b>Mileage by Functional Class By Sheet</b> 019-3 3 - Other Principal Arterial 7.690	<b>Mileage by Town By Sheet</b> NEW HAVEN - U007-0113 7.69 of 7.69	<b>DISTRICT</b> 5	<b>TOWN</b> NEW HAVEN	<b>Date:</b> 09/27/23	<b>ROUTE</b> US-7 ETE mileage: 100.662 to 108.352
<b>Speed Zones</b> 25 30 35 40 45 50 55 60 65								<b>Page Total Mileage:</b> 7.690 mi	<b>Page Total Mileage:</b> 7.69 mi	<b>1 of 1</b> TWN mileage: 0.0 to 7.69	<b>ROUTE</b> US-7

For More Information Contact - Vermont Agency of Transportation, Policy, Planning and Intermodal Development Division - Mapping Section, 219 North Main Street, Barre, VT 05641 Telephone: 802-828-2600.