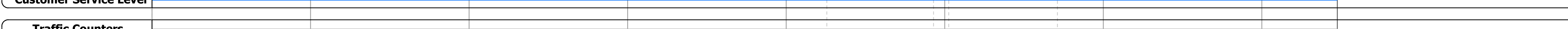



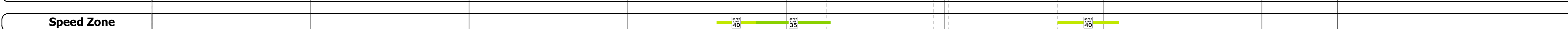

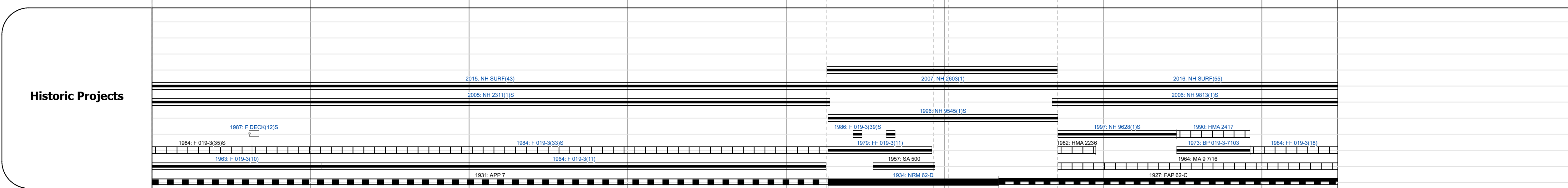
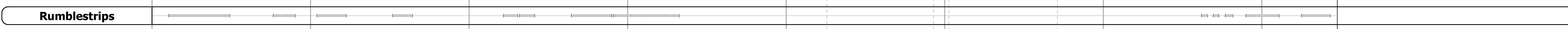

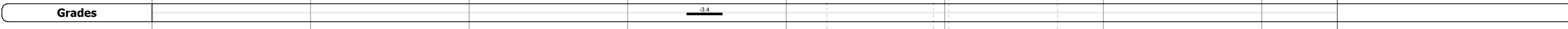
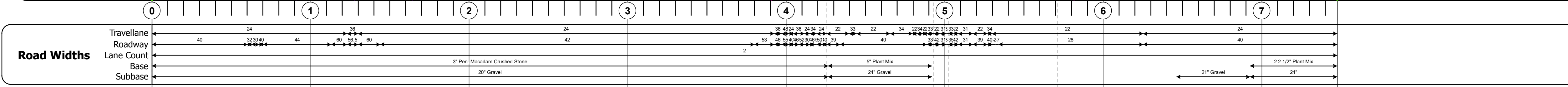
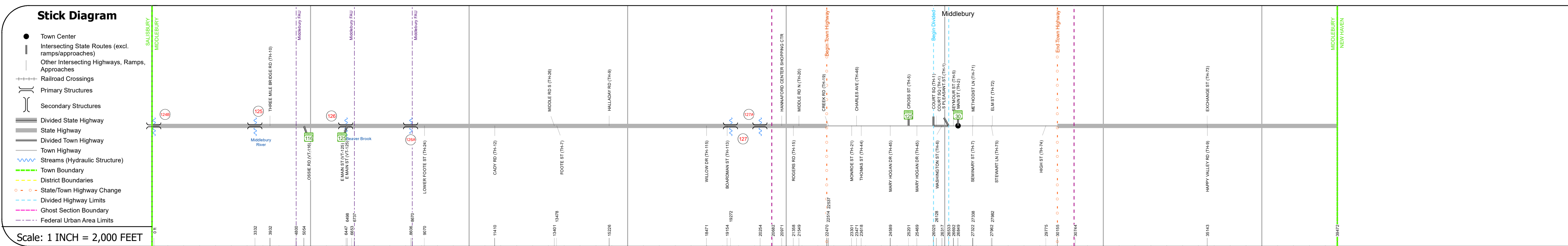
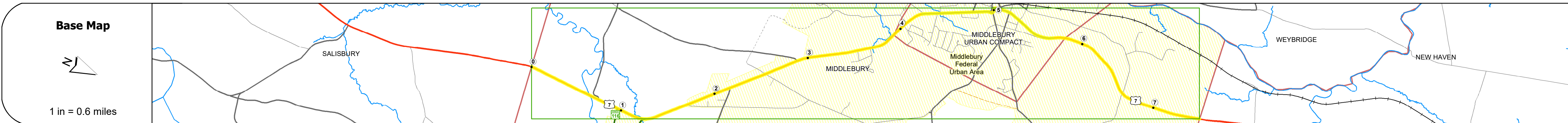
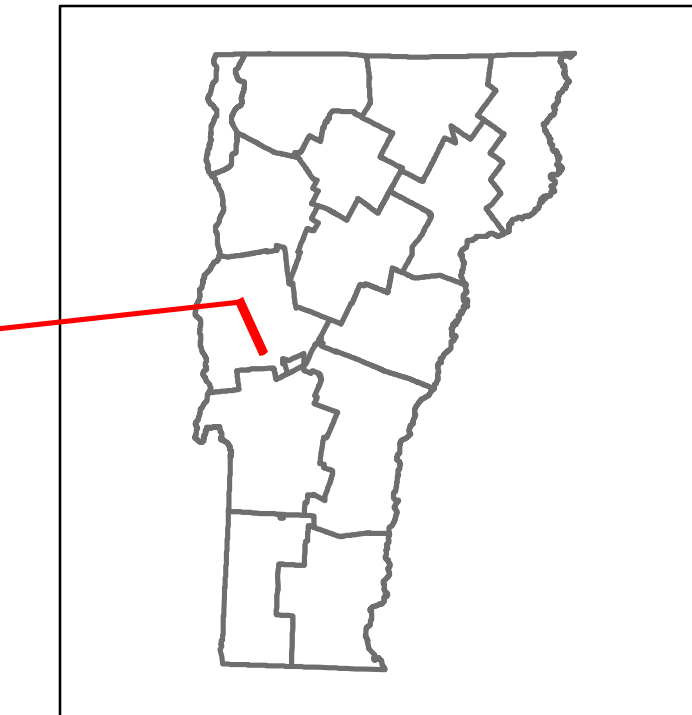
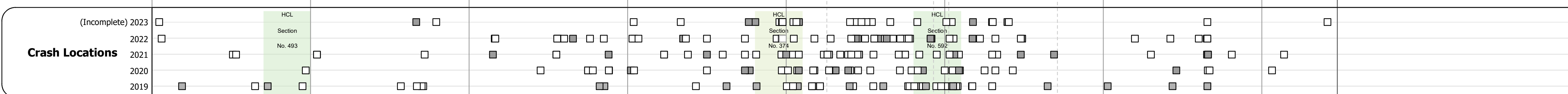


DISTRICT	TOWN	ROUTE
3	MIDDLEBURY	US-7



Year	Station 1	Station 2	Station 3	Station 4	Station 5	Station 6	Station 7	Station 8	Station 9	Station 10	Station 11	Station 12	
2022	8602	7557	8058	9448	10801	12346	13768	14630	121465/8646364	9225	8233	9131	
2021	8525	7490	7994	7994	10115	12236	13645	14500	120386/8689303	9143	8160	9058	
2020	7242	5954	5400	5247	7895	10542	11835	11196	10730/8559128	8461	7279	7769	
2019	8550	7029	6376	6376	9593	12809	14380	13604	130489/9014810	10281	8845	9440	
2018	8500	9000	4700	6400	7000	12900	13700	15300	16500	13200	14400/10400/1100	8600	9400



STRUCTURE DESCRIPTIONS

- Bridge 124B:**
Culvert - 1963
Structure No. 300019124B01111
Length: 10'
Under Clearance: 6.0'
Weight Limit: 0
Facility Carried: US7
Structure Type: RC BOX
Features Intersected: CATTLE PASS
Inspection Date: 11/2020
Maintenance: State
- Bridge 125:**
Stringer/multi-beam or girder - 1964
Structure No. 200019012501112
Length: 202'
Height: 100.0'
Width: 30.0'
Weight Limit: 0
Facility Carried: US 07 ML
Structure Type: 3 SPAN ROLLED BEAM
Features Intersected: MIDDLEBURY RIVER
Surface: Bituminous
Inspection Date: 5/2023
Maintenance/Ownership: State
- Bridge 126:**
Culvert - 1964
Structure No. 300019012601111
Length: 16'
Under Clearance: 7.0'
Weight Limit: 0
Facility Carried: US7
Structure Type: RC BOX
Features Intersected: BEAVER BROOK
Inspection Date: 11/2020
Maintenance: State
- Bridge 126A:**
Culvert - 1964
Structure No. 300019126A01111
Length: 7'
Under Clearance: 6.0'
Weight Limit: 0
Facility Carried: US7
Structure Type: CGMPA
Features Intersected: CATTLE PASS
Inspection Date: 11/2020
Maintenance: State
- Bridge 127:**
Culvert - 1964
Structure No. 300019012701111
Length: 9'
Under Clearance: 6.0'
Weight Limit: 0
Facility Carried: US7
Structure Type: CGMPA
Features Intersected: BROOK
Inspection Date: 11/2020
Maintenance: State
- Bridge 127A:**
Culvert - 1964
Structure No. 300019127A01111
Length: 7'
Under Clearance: 6.0'
Weight Limit: 0
Facility Carried: US7
Structure Type: CGMPA
Features Intersected: CATTLE PASS
Inspection Date: 11/2020
Maintenance: State

Historic Projects <ul style="list-style-type: none"> Unknown Retreatment Resurface Bituminous Mix Skinny Mix Bituminous Seal 	Functional Class <ul style="list-style-type: none"> 1 - Interstate System 2 - Other Freeways and Expressways 3 - Principal Arterial 4 - Minor Arterial 5 - Major Collector 6 - Minor Collector 	Curves <ul style="list-style-type: none"> Left (degrees) Right (degrees) 	Grades <ul style="list-style-type: none"> percent grade up percent grade down 	Traffic Counters <ul style="list-style-type: none"> Continuous (CTC) Weight-In-Motion (WIM) Short-Term, Scheduled Short-Term, Unscheduled 	Crash Locations <ul style="list-style-type: none"> Fatal Injury Property Damage Only Unknown Crash Type 	Mileage by Functional Class By Sheet 019-3 3 - Other Principal Arterial 7.476	Mileage by Town By Sheet MIDDLEBURY - U007-0111 7.476 of 7.476	DISTRICT 3	TOWN MIDDLEBURY	Date: 09/27/23	ROUTE US-7 ETE mileage: 93.186 to 100.62
Speed Zones 25 30 35 40 45 50 55 60 65						Page Total Mileage: 7.476 mi		Page Total Mileage: 7.476 mi		1 of 1 TWN mileage: 0.0 to 7.476	