
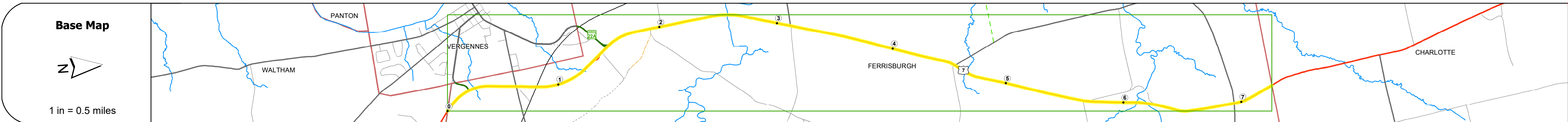
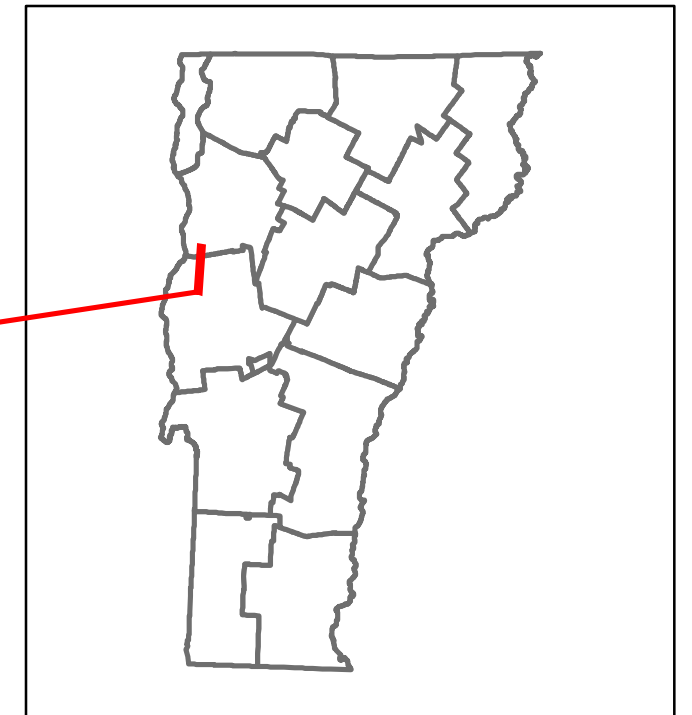


DISTRICT	TOWN	ROUTE
5	FERRISBURGH	US-7



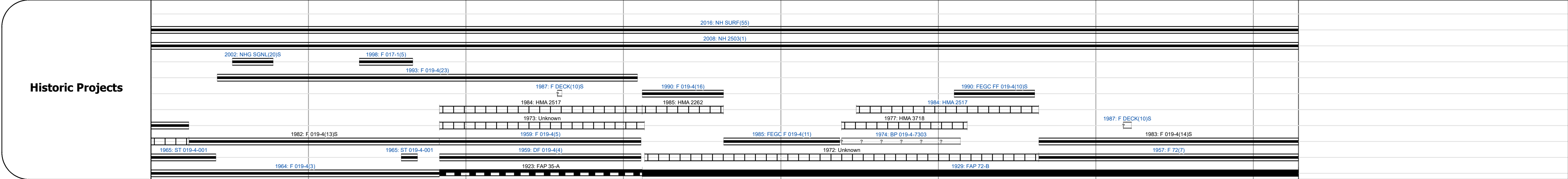
Travellane Roadway Lane Count Base Subbase	0	1	2	3	4	5	6	7
Travellane	35	46	24	24	24	24	24	24
Roadway Lane Count	68	63	57	46	52	65	23	41
Base	3	3	3	3	3	3	3	3
Subbase	24"	24"	24"	20"	24"	24"	24"	14"

Curves	0	1	2	3	4	5	6	7
Curves	2	2	2.5	1.5		5.5	3.5	

Grades	0	1	2	3	4	5	6	7
Grades	-8.0			4				-3.0
								+3.8A

Guardrails	0	1	2	3	4	5	6	7
Guardrails								

Rumblestrips	0	1	2	3	4	5	6	7
Rumblestrips								



Maintenance Garage	0	1	2	3	4	5	6	7
Maintenance Garage								

Speed Zone	0	1	2	3	4	5	6	7
Speed Zone				40				40

Functional Class	0	1	2	3	4	5	6	7
Functional Class				3				


National Highway System	0	1	2	3	4	5	6	7
National Highway System				NHS - Other NHS Routes				

Limited Access Highway	0	1	2	3	4	5	6	7
Limited Access Highway		Partial						

Customer Service Level	0	1	2	3	4	5	6	7
Customer Service Level				Arterial Highway				

Traffic Counters	0	1	2	3	4	5	6	7
Traffic Counters		3030105715-N	30105720-S/26-N		30105725-SI-N			

AAADT	2022	2021	2020	2019	2018
AAADT	7084	7051	6984	12287	12243
	7568	6995	8407	12189	12146
	6680	6174	7418	10758	9524
	7887	7289	8758	12701	11244
	7900	7300	7000	12700	11900
					9800



Historic Projects	Functional Class	Curves	Grades	Traffic Counters	Crash Locations	Mileage by Functional Class By Sheet	Mileage by Town By Sheet
Unknown, Bituminous Concrete, Retreatment, Resurface, Bituminous Mix, Skiny Mix, Bituminous Seal	1-Interstate System, 2-Other, 3-Principal Arterial, 4-Minor Arterial, 5-Major Collector, 6-Minor Collector	Left, Right, (degrees)	Surface Treated, Plant Mix, Reclaimed Base and Bituminous Concrete, Concrete, Gravel	Continuous (CTC), Weigh-In-Motion (WIM), Short-Term, Scheduled, Short-Term, Unscheduled	Fatal, Injury, Property Damage Only, Unknown Crash Type	019-4 3 - Other Principal Arterial, 019-3 3 - Other Principal Arterial	FERRISBURGH - U007-0105, 7.287 of 7.287
Indicated plans available - http://vtransmap01.aot.state.vt.us/pld/cr/DWebstore/	Speed Zones: 25, 30, 35, 40, 45, 50, 55, 60, 65	Road Widths: (ft)	AAADT (AADT)	High Crash Locations (HCL's) Sections (& Intersections): HCL No. 1-100 (1-10), 101-200 (11-20), 201-300 (21-30), 301-400 (31-40), 401-800 (41-113)	Page Total Mileage: 7.287 mi	Page Total Mileage: 7.287 mi	

STRUCTURE DESCRIPTIONS

Bridge 137:
Stringer/multi-beam or girder - 1959
Structure No: 200019013701052
Length: 157'
Height: 100.0'
Width: 30.0'
Weight Limit: 0
Facility Carried: US 07 ML
Structure Type: 3 SPAN ROLLED BEAM
Features Intersected: LITTLE OTTER CREEK
Surface: Bituminous
Inspection Date: 5/2023
Maintenance/Ownership: State

Bridge 139:
Stringer/multi-beam or girder - 1957
Structure No: 200019013901052
Length: 286'
Height: 100.0'
Width: 30.0'
Weight Limit: 0
Facility Carried: US 07 ML
Structure Type: 3 SP CONT ROLLED BM
Features Intersected: LEWIS CREEK
Surface: Bituminous
Inspection Date: 5/2023
Maintenance/Ownership: State