

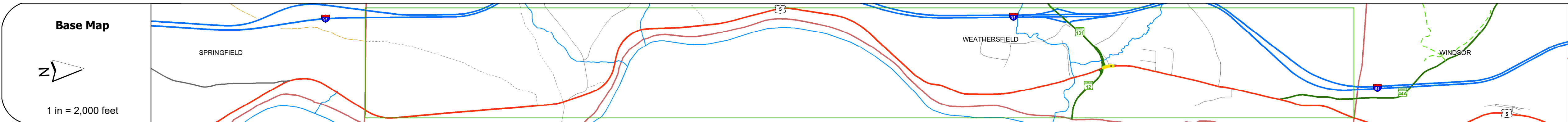
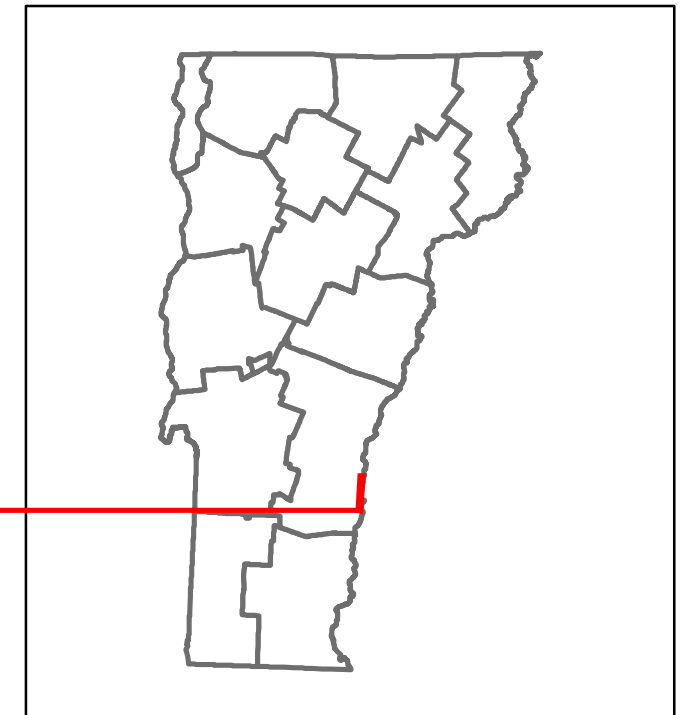


# Route Log and Progress Chart

**DRAFT**

Please Note: Errors and Omissions May Exist.  
Contact the VTrans Mapping Section with questions or concerns.

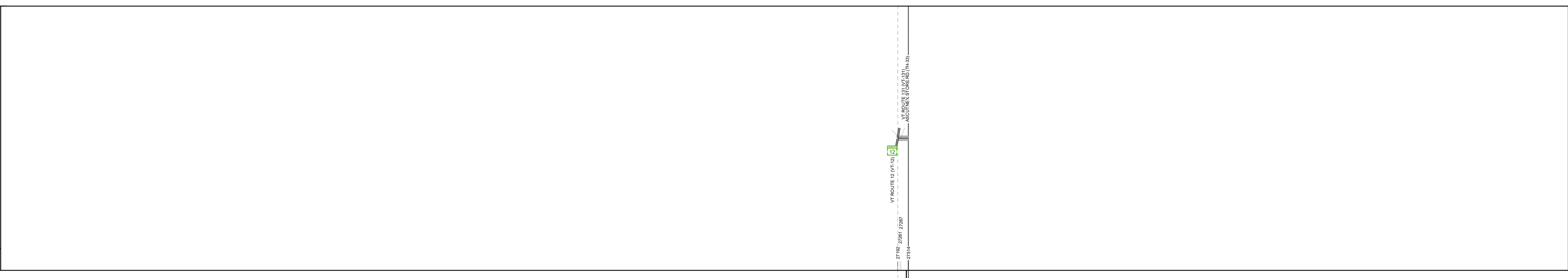
DISTRICT	TOWN	ROUTE
2	WEATHERSFIELD	US-5



**Stick Diagram**

- Town Center
- Intersecting State Routes (excl. ramps/approaches)
- Other Intersecting Highways, Ramps, Approaches
- Railroad Crossings
- Primary Structures
- Secondary Structures
- Divided State Highway
- State Highway
- Divided Town Highway
- Town Highway
- Streams (Hydraulic Structure)
- Town Boundary
- Village/IC Boundaries
- District Boundaries
- State/Town Highway Change
- Divided Highway Limits
- Ghost Section Boundary
- Federal Urban Area Limits

Scale: 1 INCH = 2,000 FEET



## STRUCTURE DESCRIPTIONS

--

Road Widths	Travellane	Roadway	Lane Count	Base	Subbase

Curves	
--------	--

Grades	
--------	--

Guardrails	
------------	--

Rumblestrips	
--------------	--

Historic Projects	
-------------------	--

Maintenance Garage	
--------------------	--

Speed Zone	
------------	--

Functional Class	
------------------	--

National Highway System	
-------------------------	--

Limited Access Highway	
------------------------	--

Customer Service Level	
------------------------	--

Traffic Counters	
------------------	--

AADT	2020	
	2019	
	2018	
	2017	
	2016	

Crash Locations	(Incomplete) 2021	
	2020	
	2019	
	2018	
	2017	

<p><b>Historic Projects</b></p> <ul style="list-style-type: none"> <li>Unknown</li> <li>Retreatment</li> <li>Resurface</li> <li>Bituminous Mix</li> <li>Skippy Mix</li> <li>Bituminous Seal</li> <li>Surface Treated Gravel</li> <li>Cold Plane and Bituminous Concrete</li> <li>Reclaimed Base and Bituminous Concrete</li> <li>Concrete</li> <li>Gravel</li> <li>Plant Mix</li> <li>Reclaimed Base and Bituminous Concrete</li> </ul>	<p><b>Functional Class</b></p> <ul style="list-style-type: none"> <li>1 - Interstate System</li> <li>2 - Other Freeways and Expressways</li> <li>3 - Principal Arterial</li> <li>4 - Minor Arterial</li> <li>5 - Major Collector</li> <li>6 - Minor Collector</li> </ul> <p><b>Speed Zones</b></p> <p>125 30 35 40 45 50 55 60 65</p>	<p><b>Curves</b></p> <ul style="list-style-type: none"> <li>Left (degrees)</li> <li>Right</li> <li>Grades</li> <li>Left (degrees)</li> <li>Right</li> <li>grade up</li> <li>grade down</li> </ul> <p><b>Road Widths</b></p> <p>(ft)</p>	<p><b>Traffic Counters</b></p> <ul style="list-style-type: none"> <li>Continuous (CTC)</li> <li>Weigh-In-Motion (WIM)</li> <li>Short-Term, Scheduled (counter ID)</li> <li>Short-Term, Unscheduled</li> </ul> <p><b>Crash Locations</b></p> <p><b>High Crash Locations (HCL's)</b></p> <p>Sections (&amp; Intersections)</p> <p>HCL No. 1 - 100 (1 - 10) 201 - 300 (21 - 30) 301 - 400 (31 - 40) 401 - 800 (41 - 113)</p>	<p><b>Mileage by Functional Class By Sheet</b></p> <p>0113 5 - Major collector 0.061</p> <p><b>Mileage by Town By Sheet</b></p> <p>WEATHERSFIELD - U005-1420S 0.061 of 0.061</p> <p><b>Legend</b></p> <p>Page Total Mileage: 0.061 mi</p>
---	---	---	---	---

DISTRICT	TOWN	Date: 11/17/21	ROUTE
2	WEATHERSFIELD	1 of 1 TWN mileage: 5.15 to 5.211	US-5 ETE mileage: 54.682 to 54.743