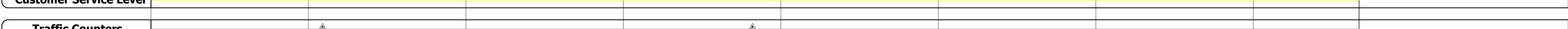







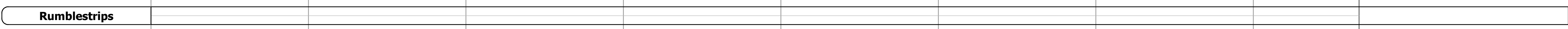
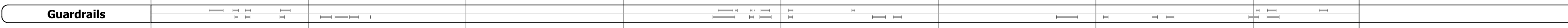

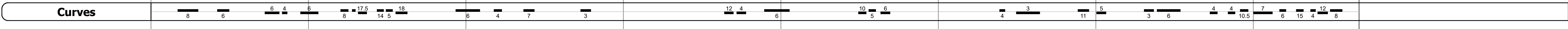
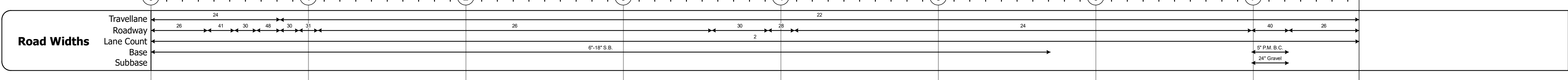
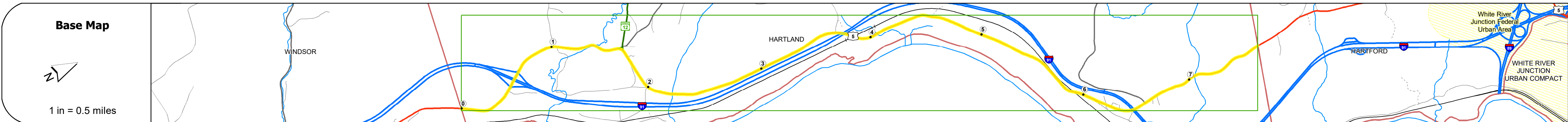
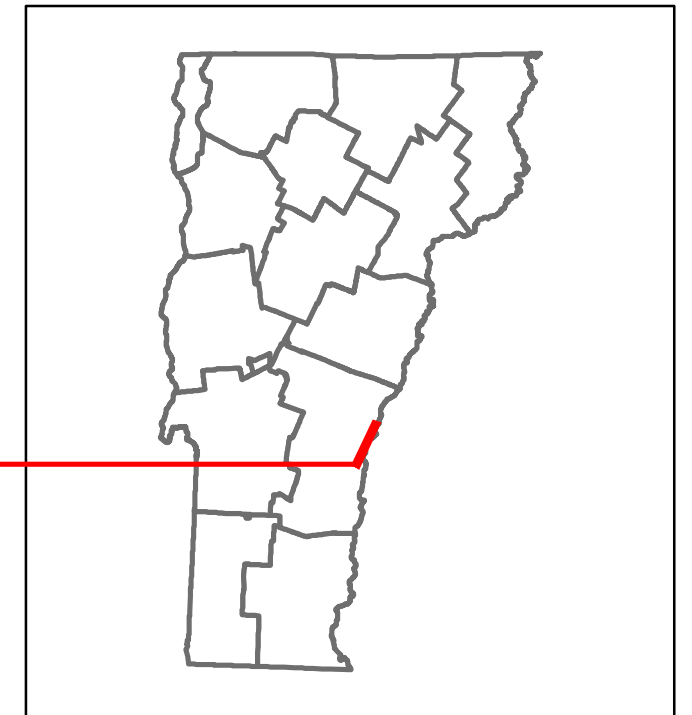
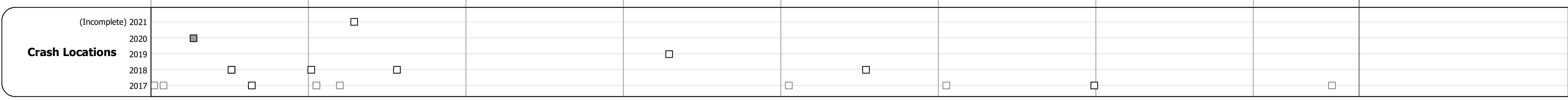


DISTRICT	TOWN	ROUTE
4	HARTLAND	US-5



Year	Station 0-1	Station 1-2	Station 2-3	Station 3-4	Station 4-5	Station 5-6	Station 6-7
2020	4051	4431	4215			1894	3834
2019	4783	5231	4976			2236	4526
2018	5200		4800		2200		4500
2017	5100		4800		2200		4300
2016	5100		4800		2200		4000



STRUCTURE DESCRIPTIONS

<p>Bridge 58A: Stringer/multi-beam or girder - 1965 Structure No. 200113058A14092 Length: 220' Width: 25.9' Under Clearance: 16.67' Facility Carried: US 05 ML Structure Type: 4 SP CONT ROLLED BM Features Intersected: I 91 UNDER US 5 Surface: Bituminous Maintenance/Ownership: State</p>
<p>Bridge 60: Stringer/multi-beam or girder - 2006 Structure No. 200113006014092 Length: 144' Width: 33.0' Facility Carried: US 05 ML Structure Type: CURVED WELDED GIRDER Features Intersected: LULLS BROOK Surface: Bituminous Maintenance/Ownership: State</p>
<p>Bridge 61: Culvert - 1930 Structure No. 300113006114091 Length: 12' Under Clearance: 6.0' Structure Type: RC BOX Features Intersected: BROOK Maintenance: State</p>
<p>Bridge 62: Stringer/multi-beam or girder - 1965 Structure No. 200113006214092 Length: 375' Width: 30.8' Under Clearance: 16.33' Facility Carried: US 05 ML Structure Type: 5 SPAN ROLLED BEAM Features Intersected: I 91 UNDER US 5 Surface: Bituminous Maintenance/Ownership: State</p>
<p>Bridge 62A: Stringer/multi-beam or girder - 1955 Structure No. 200113062A14092 Length: 99' Width: 29.6' Under Clearance: 22.25' Facility Carried: US 05 ML Structure Type: ROLLED BEAM Features Intersected: US 5 OVER NECRR Surface: Bituminous Maintenance/Ownership: State</p>
<p>Bridge 66: Stringer/multi-beam or girder - 1936 Structure No. 200113006614092 Length: 222' Width: 24.0' Under Clearance: 19.17' Facility Carried: US 05 ML Structure Type: 3 SPAN ROLLED BEAM Features Intersected: US 5 OVER NECRR Surface: Bituminous Maintenance/Ownership: State</p>
<p>Bridge 66A: Stringer/multi-beam or girder - 1966 Structure No. 200091039N14092 Length: 173' Facility Carried: I 91 ML Structure Type: 3 SPAN CONT GIRDER Features Intersected: I 91 OVER US 5</p>
<p>Bridge 66B: Stringer/multi-beam or girder - 1966 Structure No. 200091039S14092 Length: 173' Facility Carried: I 91 ML Structure Type: 3 SPAN CONT GIRDER Features Intersected: I 91 OVER US 5</p>
<p>Bridge 67: Stringer/multi-beam or girder - 1988 Structure No. 200113006714092 Length: 220' Width: 38.7' Facility Carried: US 05 ML Structure Type: 2 SP CONT CUR GIRDER Features Intersected: OTTAUQUECHEE RIVER Surface: Bituminous Maintenance/Ownership: State</p>

<p>Historic Projects</p> <ul style="list-style-type: none"> Unknown Retreatment Resurface Bituminous Mix Skinny Mix Bituminous Seal <p>Indicated plans available - http://vtransmap01.ad.state.vt.us/rp/dpr/DWebstore/</p>	<p>Functional Class</p> <ul style="list-style-type: none"> 1 - Interstate System 2 - Other Freeways and Expressways 3 - Principal Arterial 4 - Minor Arterial 5 - Major Collector 6 - Minor Collector <p>Speed Zones</p> <p>125 30 35 40 45 50 55 60 65</p>	<p>Curves</p> <ul style="list-style-type: none"> Left (degrees) Right <p>Grades</p> <ul style="list-style-type: none"> Special grade up Special grade down <p>Road Widths</p> <p>(ft)</p>	<p>Traffic Counters</p> <ul style="list-style-type: none"> Continuous (CTC) Weigh-In-Motion (WIM) Short-Term, Scheduled Short-Term, Unscheduled <p>Crash Locations</p> <p>Sections (& Intersections)</p> <p>Legend</p> <p>High Crash Locations (HCL's)</p> <p>1 - 100 (1 - 10)</p> <p>101 - 200 (11 - 20)</p> <p>201 - 300 (21 - 30)</p> <p>301 - 400 (31 - 40)</p> <p>401 - 800 (41 - 113)</p>	<p>Mileage by Functional Class By Sheet</p> <p>0113 5 - Major collector 7.672</p>	<p>Mileage by Town By Sheet</p> <p>HARTLAND - U005-1409 7.672 of 7.672</p>	<p>DISTRICT</p> <p>4</p>	<p>TOWN</p> <p>HARTLAND</p>	<p>Date: 11/17/21</p>	<p>ROUTE</p> <p>US-5</p> <p>ETE mileage: 63.168 to 70.84</p>
<p>Page Total Mileage: 7.672 mi</p>					<p>Page Total Mileage: 7.672 mi</p>				