
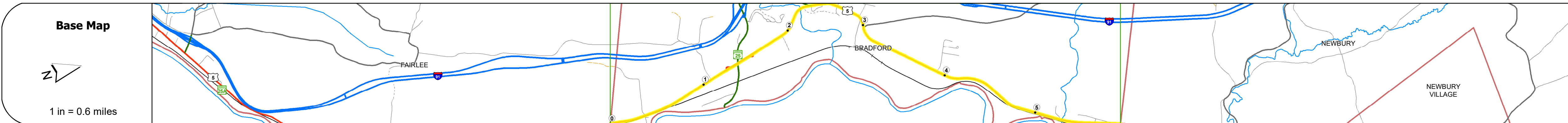
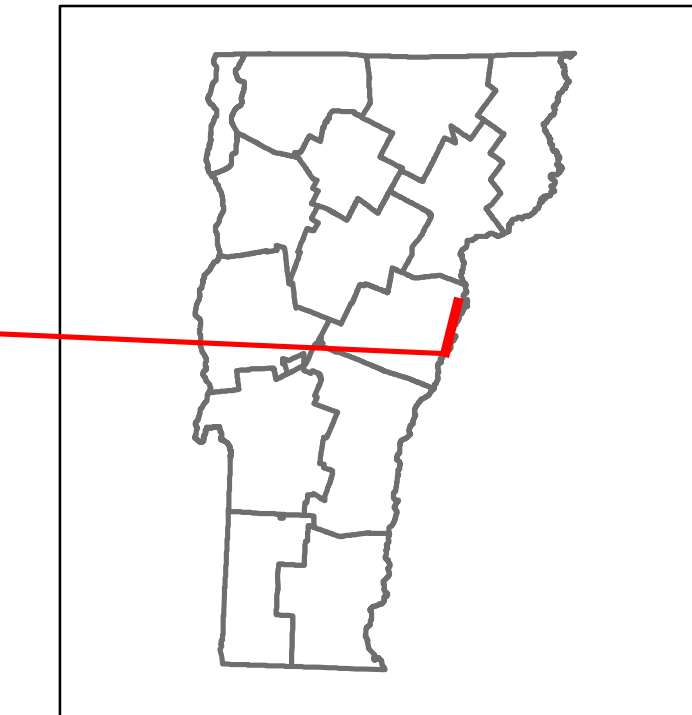


DISTRICT	TOWN	ROUTE
7	BRADFORD	US-5



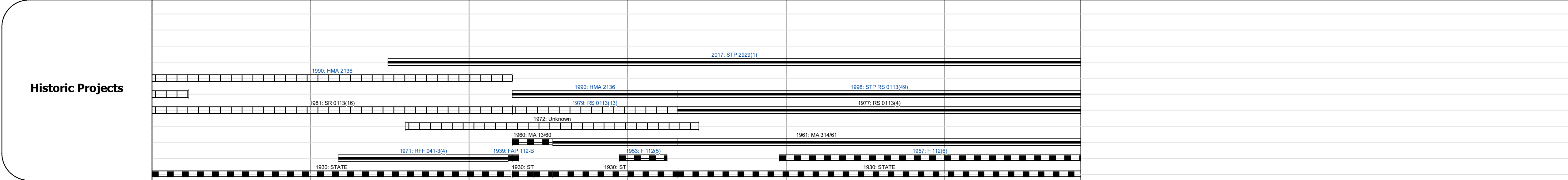
Travellane	22	24	12	22	22	22	26
Roadway	26	24	12	22	22	22	26
Lane Count	2	2	2	2	2	2	2
Base							
Subbase							

Curves	6	4.3	8.4	10	7	6	4	4
--------	---	-----	-----	----	---	---	---	---

Grades		-6.0					-6.0	
--------	--	------	--	--	--	--	------	--

Guardrails								
------------	--	--	--	--	--	--	--	--

Rumblestrips								
--------------	--	--	--	--	--	--	--	--



Maintenance Garage	District 7 - DMF Maintenance Bradford Garage
--------------------	--

Speed Zone	40, 25, 35, 25, 40
------------	--------------------

Functional Class	5
------------------	---


National Highway System	
-------------------------	--

Limited Access Highway	
------------------------	--

Customer Service Level	Local Connector
------------------------	-----------------

Traffic Counters	N102, N153, N101
------------------	------------------

ADT	2020: 2059, 2957, 4259, 4806, 2511
2019: 2431, 3491, 5028, 5674, 2964	
2018: 2400, 3000, 5000, 5700, 3000	
2017: 2500, 3200, 5000, 5500, 2900	
2016: 2500, 3300, 4900, 5400, 2900	



## STRUCTURE DESCRIPTIONS

- Bridge 90C:**  
Culvert - 1971  
Structure No. 300113090C09011  
Length: 7'  
Under Clearance: 7.0'  
Facility Carried: US5  
Structure Type: CGMPA  
Features Intersected: CATTLE PASS  
Maintenance: State
- Bridge 91:**  
Girder and floorbeam system - 1939  
Structure No. 200113009109012  
Length: 92'  
Width: 29.0'  
Facility Carried: US 05 ML  
Structure Type: RIVETED TWO GIRDER  
Features Intersected: WAITS RIVER  
Surface: Bituminous  
Maintenance/Ownership: State
- Bridge 92:**  
Culvert - 1953  
Structure No. 300113009209011  
Length: 7'  
Under Clearance: 6.0'  
Facility Carried: US5  
Structure Type: SEGMENTAL RC PIPE  
Features Intersected: KINGHORN BROOK  
Maintenance: State
- Bridge 93:**  
Stringer/multi-beam or girder - 1957  
Structure No. 200113009309012  
Length: 69'  
Width: 32.8'  
Facility Carried: US 05 ML  
Structure Type: ROLLED BEAM  
Features Intersected: ROARING BROOK  
Surface: Bituminous  
Maintenance/Ownership: State
- Bridge 93A:**  
Culvert - 1957  
Structure No. 300113093A09011  
Length: 17'  
Under Clearance: 14.0'  
Facility Carried: US5  
Structure Type: RC BOX  
Features Intersected: ACCESS ROAD  
Maintenance: State

<b>Historic Projects</b> <ul style="list-style-type: none"> <li>Unknown</li> <li>Retreatment</li> <li>Resurface</li> <li>Bituminous Mix</li> <li>Skippy Mix</li> <li>Bituminous Seal</li> </ul>	<b>Functional Class</b> <ul style="list-style-type: none"> <li>1 - Interstate System</li> <li>2 - Other Freeways and Expressways</li> <li>3 - Principal Arterial</li> <li>4 - Minor Arterial</li> <li>5 - Major Collector</li> <li>6 - Minor Collector</li> </ul>	<b>Curves</b> <ul style="list-style-type: none"> <li>Left (clockwise)</li> <li>Right (counter-clockwise)</li> </ul>	<b>Grades</b> <ul style="list-style-type: none"> <li>Special grade up</li> <li>Special grade down</li> </ul>	<b>Traffic Counters</b> <ul style="list-style-type: none"> <li>Continuous (CTC)</li> <li>Weigh-In-Motion (WIM)</li> <li>Short-Term, Scheduled</li> <li>Short-Term, Unscheduled</li> </ul>	<b>Crash Locations</b> <ul style="list-style-type: none"> <li>High Crash Locations (HCL's) Sections (&amp; Intersections)</li> <li>1 - 100 (1 - 10)</li> <li>101 - 200 (11 - 20)</li> <li>201 - 300 (21 - 30)</li> <li>301 - 400 (31 - 40)</li> <li>401 - 800 (41 - 113)</li> </ul>	<b>Mileage by Functional Class By Sheet</b> 0113 5 - Major collector 5.859	<b>Mileage by Town By Sheet</b> BRADFORD - U005-0901 5.859 of 5.859	<b>DISTRICT</b> 7	<b>TOWN</b> BRADFORD	<b>Date:</b> 11/17/21	<b>ROUTE</b> US-5 ETE mileage: 101.638 to 107.497
Page Total Mileage: 5.859 mi										<b>1 of 1</b> TWN mileage: 0.0 to 5.859	Page Total Mileage: 5.859 mi