

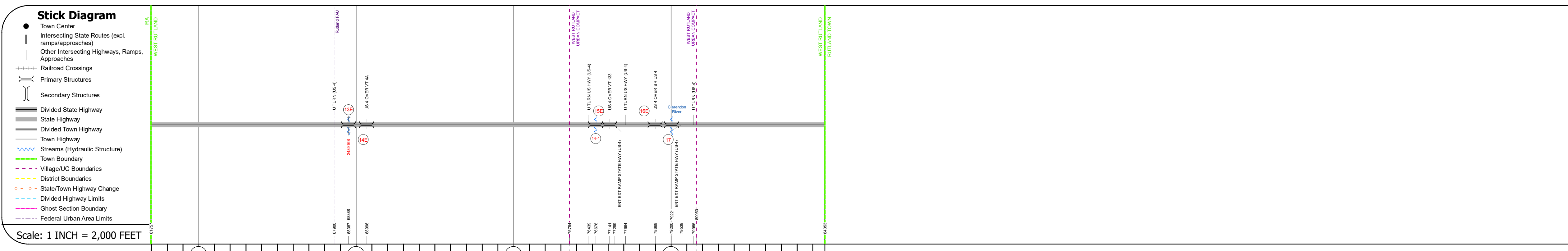
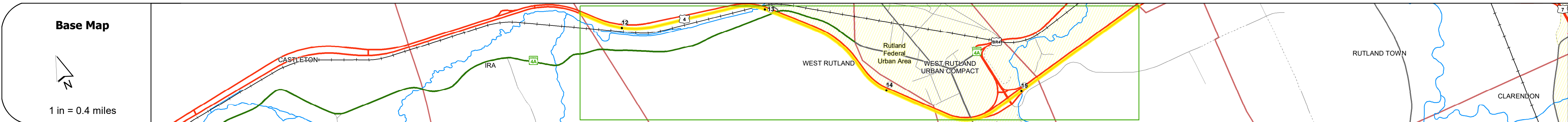
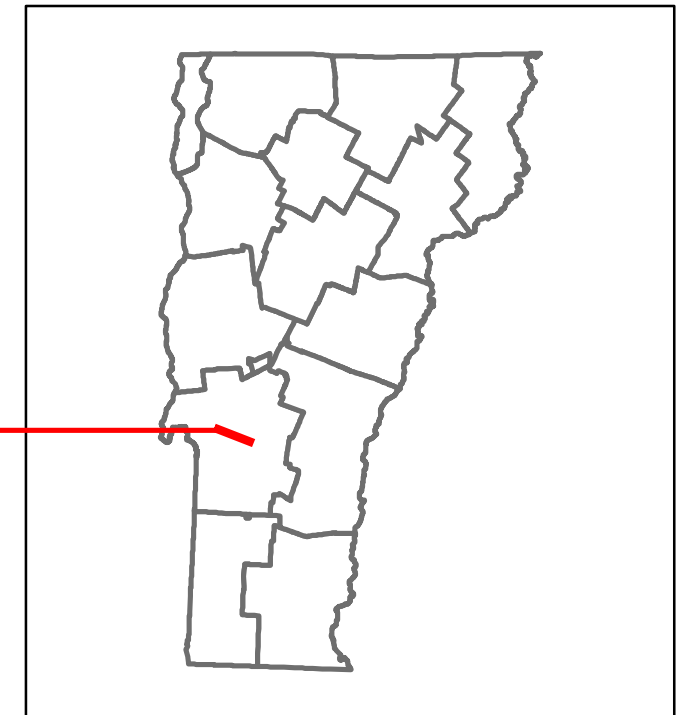


Route Log and Progress Chart





DRAFT

Please Note: Errors and Omissions May Exist.
Contact the VTrans Mapping Section with questions or concerns.




DISTRICT	TOWN	ROUTE
3	WEST RUTLAND	US-4




Road Widths	<ul style="list-style-type: none"> Travellane: 24' Roadway: 38' Lane Count: 2 Base: Two 2'-1/2" Crushed Stone Base/Courses Subbase: 24" Crushed Rock
--------------------	---



Maintenance Garage	District 3 - DMF Maintenance Castleton Garage	District 3 - DMF Maintenance Clarendon Garage
---------------------------	---	---



AADT	2020: 5862, 6921, 5686, 6921, 5686, 3228, 3228, 4550	2019: 6921, 13400, 6921, 3922, 3922, 11000	2018: 13300, 9900	2017: 13200, 8700	2016: 13200, 8700
-------------	--	--	-------------------	-------------------	-------------------



STRUCTURE DESCRIPTIONS

Bridge 13E:
Stringer/multi-beam or girder - 1968
Structure No. 200020013E11282
Length: 410'
Width: 30.4'
Under Clearance: 26.08'
Facility Carried: US 04 ML
Structure Type: 5 SPAN ROLLED BEAM
Features Intersected: CLARENDON PITTSFORD R.R.
Surface: Bituminous
Maintenance/Ownership: State

Bridge 14E:
Stringer/multi-beam or girder - 1968
Structure No. 200020014E11282
Length: 294'
Width: 30.0'
Under Clearance: 16.75'
Facility Carried: US 04 ML
Structure Type: 3 SP CONT ROLLED BM
Features Intersected: US 4 OVER VT 4A
Surface: Bituminous
Maintenance/Ownership: State

Bridge 14-1:
Culvert - 1968
Structure No. 30002014-111281
Length: 8'
Under Clearance: 8.0'
Facility Carried: US4
Structure Type: CGMPP
Features Intersected: BROOK
Maintenance: State

Bridge 15E:
Stringer/multi-beam or girder - 1968
Structure No. 200020015E11282
Length: 99'
Width: 38.2'
Under Clearance: 16.92'
Facility Carried: US 04 ML
Structure Type: ROLLED BEAM
Features Intersected: US 4 OVER VT 133
Surface: Bituminous
Maintenance/Ownership: State

Bridge 16E:
Stringer/multi-beam or girder - 1986
Structure No. 200020016E11282
Length: 166'
Width: 37.2'
Under Clearance: 14.58'
Facility Carried: US 04 ML
Structure Type: 3 SP CONT WLD GIRDER
Features Intersected: US 4 OVER BR US 4
Surface: Bituminous
Maintenance/Ownership: State

Bridge 17:
Culvert - 1986
Structure No. 200020001711282
Length: 44'
Facility Carried: US 04 ML
Structure Type: TWIN CELL RC BOX
Features Intersected: CLARENDON RIVER
Maintenance/Ownership: State

Historic Projects <ul style="list-style-type: none"> Unknown Retreatment Resurface Bituminous Mix Skippy Mix Bituminous Seal 	Functional Class <ul style="list-style-type: none"> 1 - Interstate System 2 - Other 3 - Principal Arterial 4 - Minor Arterial 5 - Major Collector 6 - Minor Collector 	Curves <ul style="list-style-type: none"> Left Right 	Grades <ul style="list-style-type: none"> grade up grade down 	Traffic Counters <ul style="list-style-type: none"> Continuous (CTC) Weigh-In-Motion (WIM) Short-Term, Scheduled Short-Term, Unscheduled 	Crash Locations <ul style="list-style-type: none"> High Crash Locations (HCL's) Sections (& Intersections) 	Mileage by Functional Class By Sheet 020-1 3 - Other Principal Arterial 4.279	Mileage by Town By Sheet WEST RUTLAND - U004-1128 4.279 of 4.279	DISTRICT 3	TOWN WEST RUTLAND	Date: 11/17/21	ROUTE US-4 ETE mileage: 11.697 to 15.976
--	---	--	---	--	--	---	--	----------------------	-----------------------------	-----------------------	---